

Outer Dowsing Offshore Wind

Environmental Statement

Chapter 25 Land Use

Volume 2 Figures

Date: July 2024

Document Reference: 6.2.25

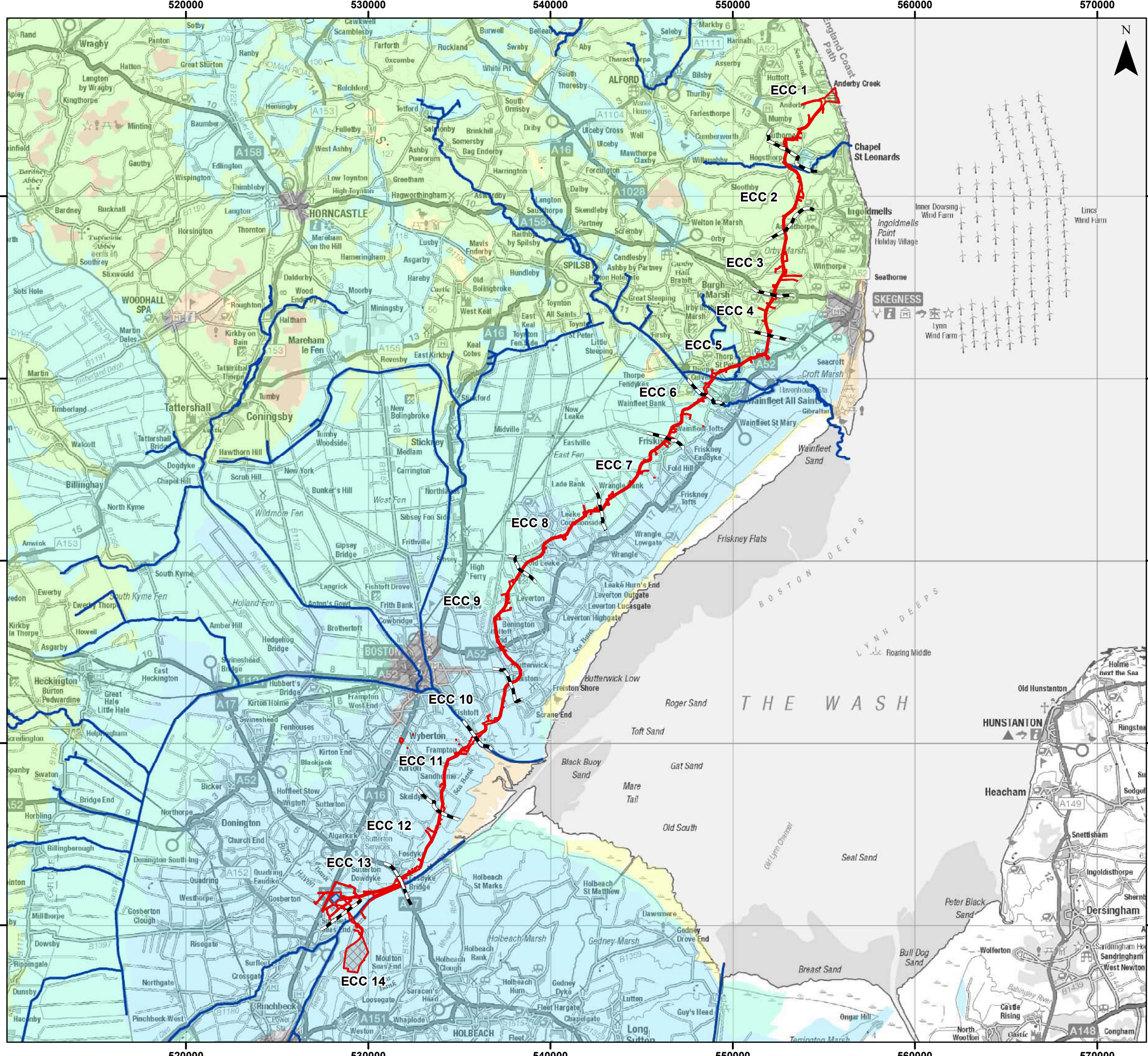
Pursuant to APFP Regulation: 5(2)(a)

Rev: 2.0

Company:		Outer Dowsing Offshore Wind		Asset:	Whole Asset	
Project:		Whole Wind Farm		Sub Project/Package:	Whole Asset	
Document Title or Description:		Chapter 25 Land Use				
Internal Document Number:		PP1-ODOW-DEV-CS-FIG-0025_02		3 rd Party Doc No (if applicable):	N/A	
Rev No.	Date	Status / Reason for Issue	Author	Checked by	Reviewed by	Approved by
1.0	March 2024	DCO Application	Outer Dowsing	SLR	Shepherd and Wedderburn	Outer Dowsing
2.0	July 2024	Response to Section 51 Advice	Outer Dowsing	SLR	Shepherd and Wedderburn	Outer Dowsing

Table of Figures

- Figure 25.1 Land Use Study Area
- Figure 25.2 Agricultural Land
- Figure 25.3 Recreational Land
- Figure 25.4 Utilities



Legend

- ▬ Order Limits
- ▬ Onshore Substation (OnSS) Footprint
- Landfall Trenchless Works Area
- Transition Joint Bay Area
- Connection Area
- ▬ Statutory Main River

Agricultural Land Classification (Grade)

- Grade 1
- Grade 2
- Grade 3
- Grade 4
- Non Agricultural
- Urban

Sources:
 © Crown copyright [and database rights] (2024) 0100031673 OS OpenData.
 © Natural England copyright. Contains Ordnance Survey data.
 © Environment Agency copyright and/or database right.



Coordinate System: British National Grid
 0 5 10 km

Scale: 1:200,000 A3 Page Size

Environmental Statement
 Land Use Study Area
 Figure 25.1



Date: 27/02/2024
 Produced By: RD
 Revision: 0.1



© Crown copyright [and database rights] (2024) 0100031673

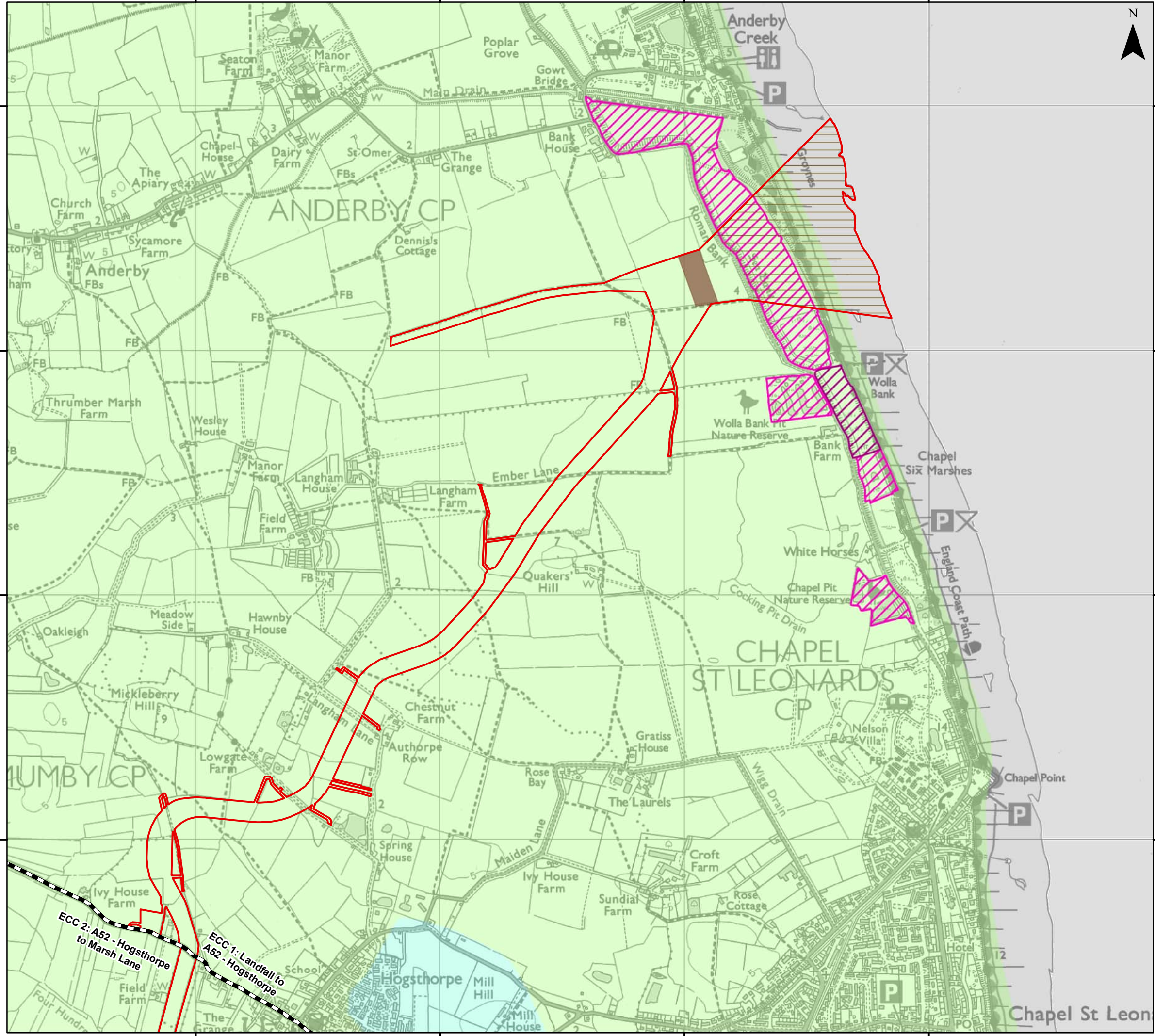
Document Path: F:\05356 - Gobe Consultants Ltd\00012 GTR4 Outer Dowing\Tech\GIS\Drawings\Map\2023 09 Environmental Statement\Land Use\Chapter\05356_00012_0770 0 Land Use Study Area.mxd

553000









554000

555000

556000



Legend

-  Order Limits
-  Onshore Segment Break
-  Landfall Trenchless Works Area
-  Transition Joint Bay Area
- Environmental Stewardship Scheme Agreement**
-  Higher Level Stewardship
-  Entry Level plus Higher Level Stewardship
- Agricultural Land Classification (Grade)**
-  Grade 2
-  Grade 3

Sources:
© Natural England copyright. Contains Ordnance Survey data.



Coordinate System: British National Grid
0 0.5 1 km

Scale: 1:15,000 A3 Page Size

Environmental Statement
Agricultural Land: ECC 1

Figure 25.2.1

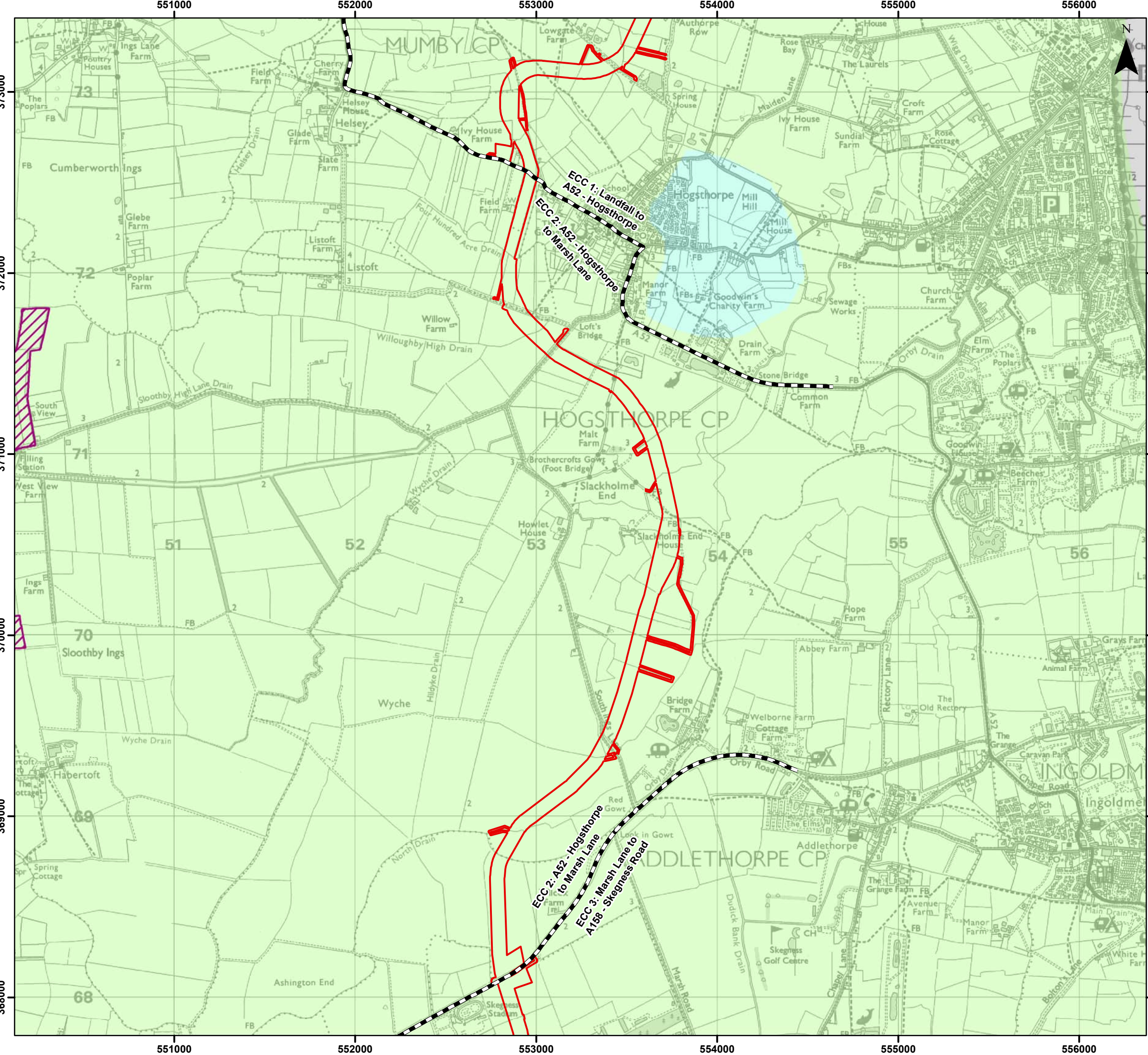


Date: 29/02/2024
Produced By: RD
Revision: 0.1



© Crown copyright [and database rights] (2024) 0100031673

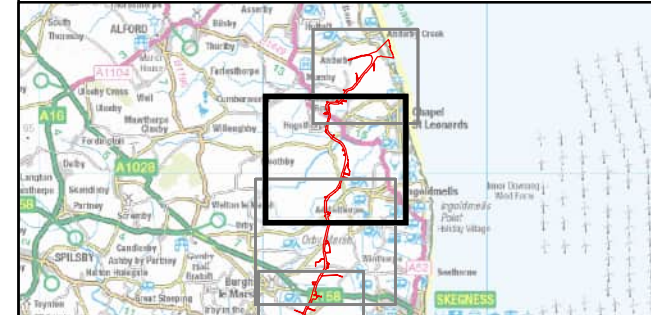
Document Path: F:\053366 - Gobe Consultants Ltd\00012 GTRD Outer Dowsing\Tech\GIS\DWG\Wking\2023 09 Environmental Statement\and Use\Chapen\053366 00012.0772.0 Agricultural Land.mxd



Legend

- Order Limits
- Onshore Segment Break
- Environmental Stewardship Scheme Agreement**
- Entry Level plus Higher Level Stewardship
- Agricultural Land Classification (Grade)**
- Grade 2
- Grade 3

Sources:
© Natural England copyright. Contains Ordnance Survey data.



Coordinate System: British National Grid
0 0.5 1 km

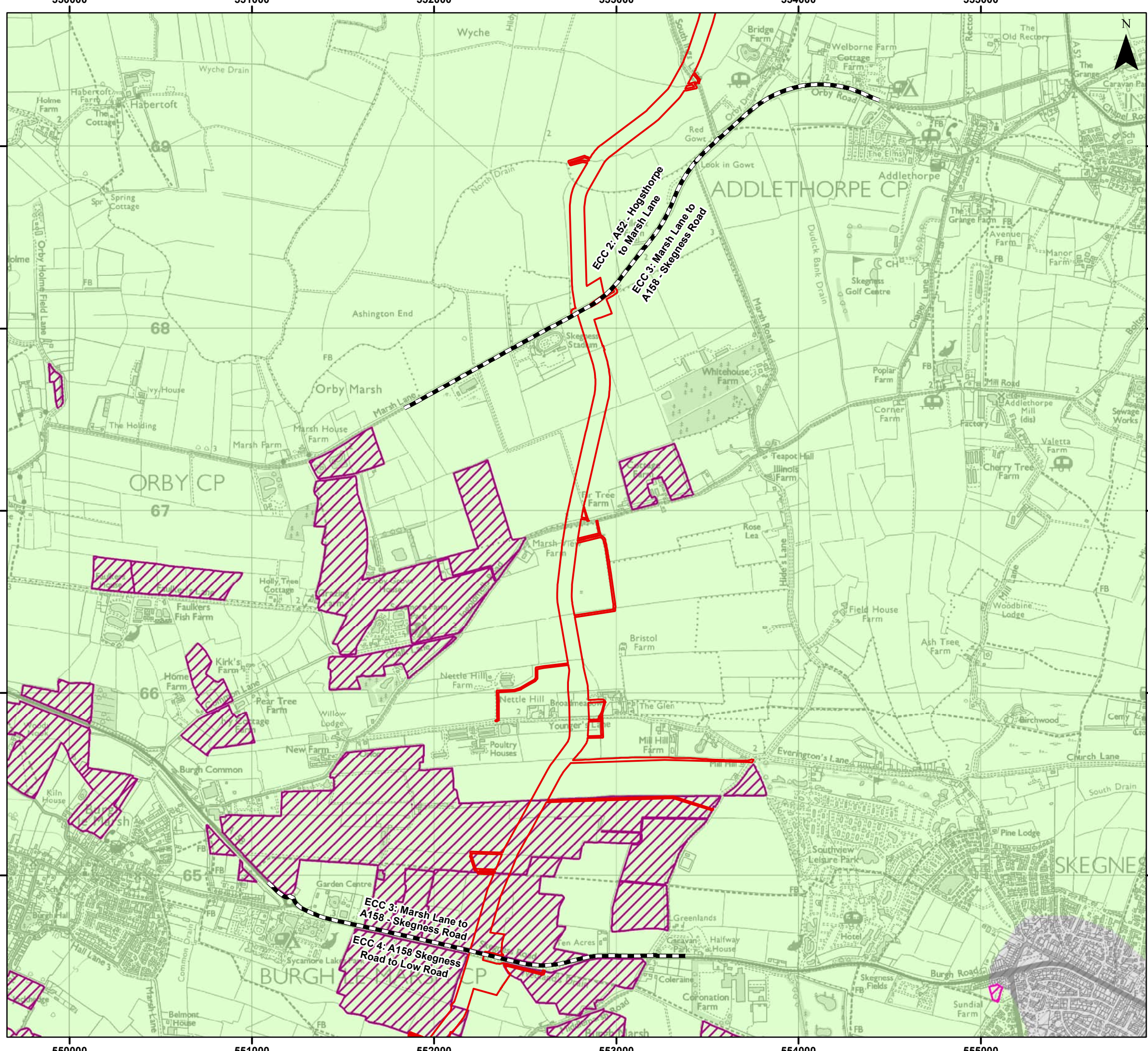
Scale: 1:20,000 A3 Page Size

Environmental Statement
Agricultural Land: ECC 2

Figure 25.2.2



Document Path: P:\05356 - Gobe Consultants Ltd\0012 GTR4 Outer Dowsing\Tech\GIS\DW\W\W\2023 09 Environmental Statement\and Use\Chapter\05356 0012.0772.0 Agricultural Land.mxd



Legend

- Order Limits
- Onshore Segment Break
- Environmental Stewardship Scheme Agreement**
 - Higher Level Stewardship
 - Entry Level plus Higher Level Stewardship
- Agricultural Land Classification (Grade)**
 - Grade 3
 - Urban

Sources:
© Natural England copyright. Contains Ordnance Survey data.



Coordinate System: British National Grid
0 0.5 1 km

Scale: 1:20,000 A3 Page Size

Environmental Statement
Agricultural Land: ECC 3
Figure 25.2.3

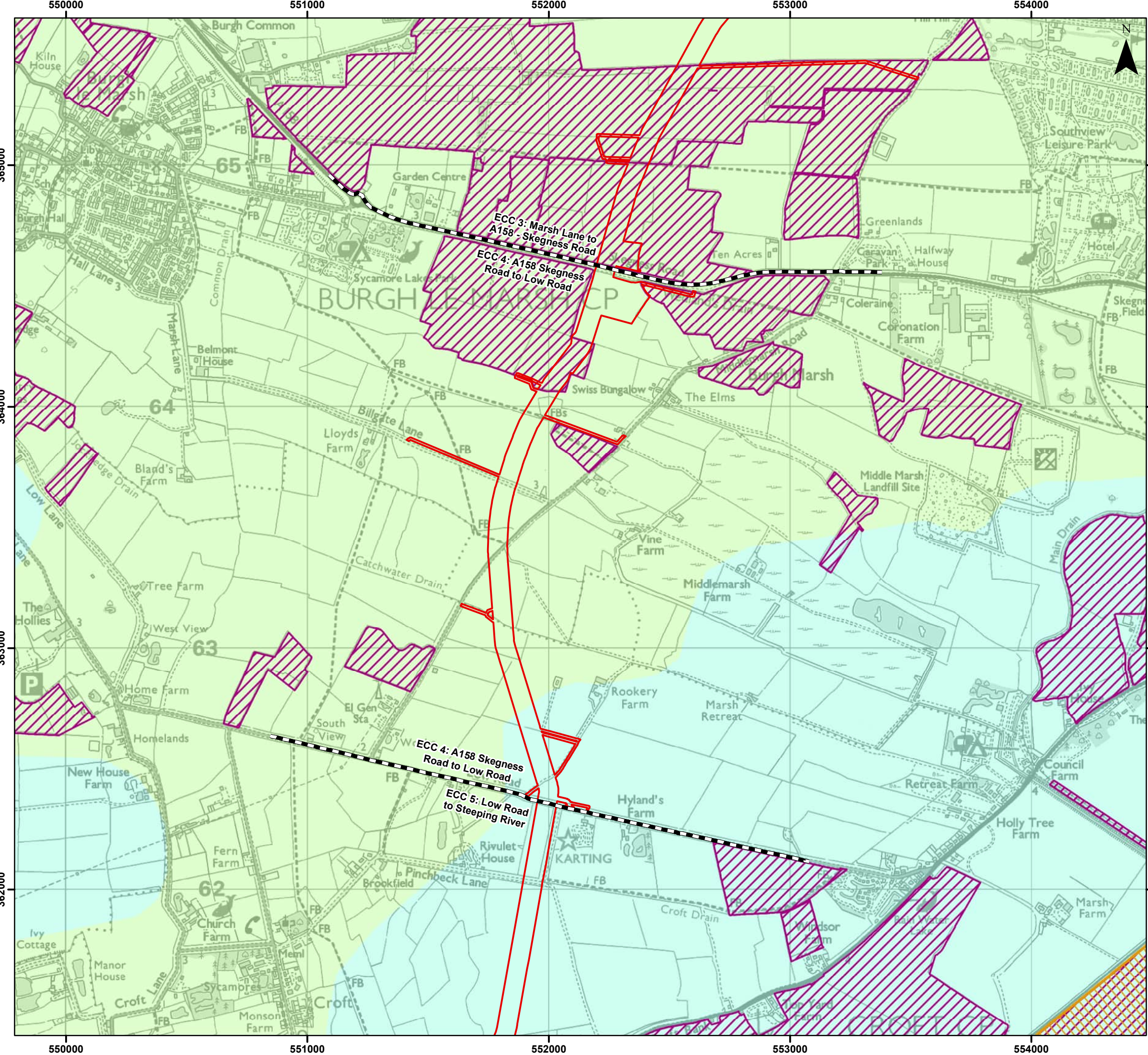


Date: 29/02/2024
Produced By: RD
Revision: 0.1



© Crown copyright [and database rights] (2024)
0100031673

Document Path: P:\05356 - Gobe Consultants Ltd\00012 GTRD Outer Dowsing\Tech\GIS\DW\Wing\2023 09 Environmental Statement\and Use\Chapter\05356 00012 0720 Agricultural Land.mxd



Legend

- Order Limits
- Onshore Segment Break
- Countryside Stewardship Scheme Agreement

Environmental Stewardship Scheme Agreement

- Entry Level plus Higher Level Stewardship

Agricultural Land Classification (Grade)

- Grade 2
- Grade 3

Sources:
© Natural England copyright. Contains Ordnance Survey data.

Coordinate System: British National Grid

Scale: 1:15,000 A3 Page Size

Environmental Statement
Agricultural Land: ECC 4

Figure 25.2.4

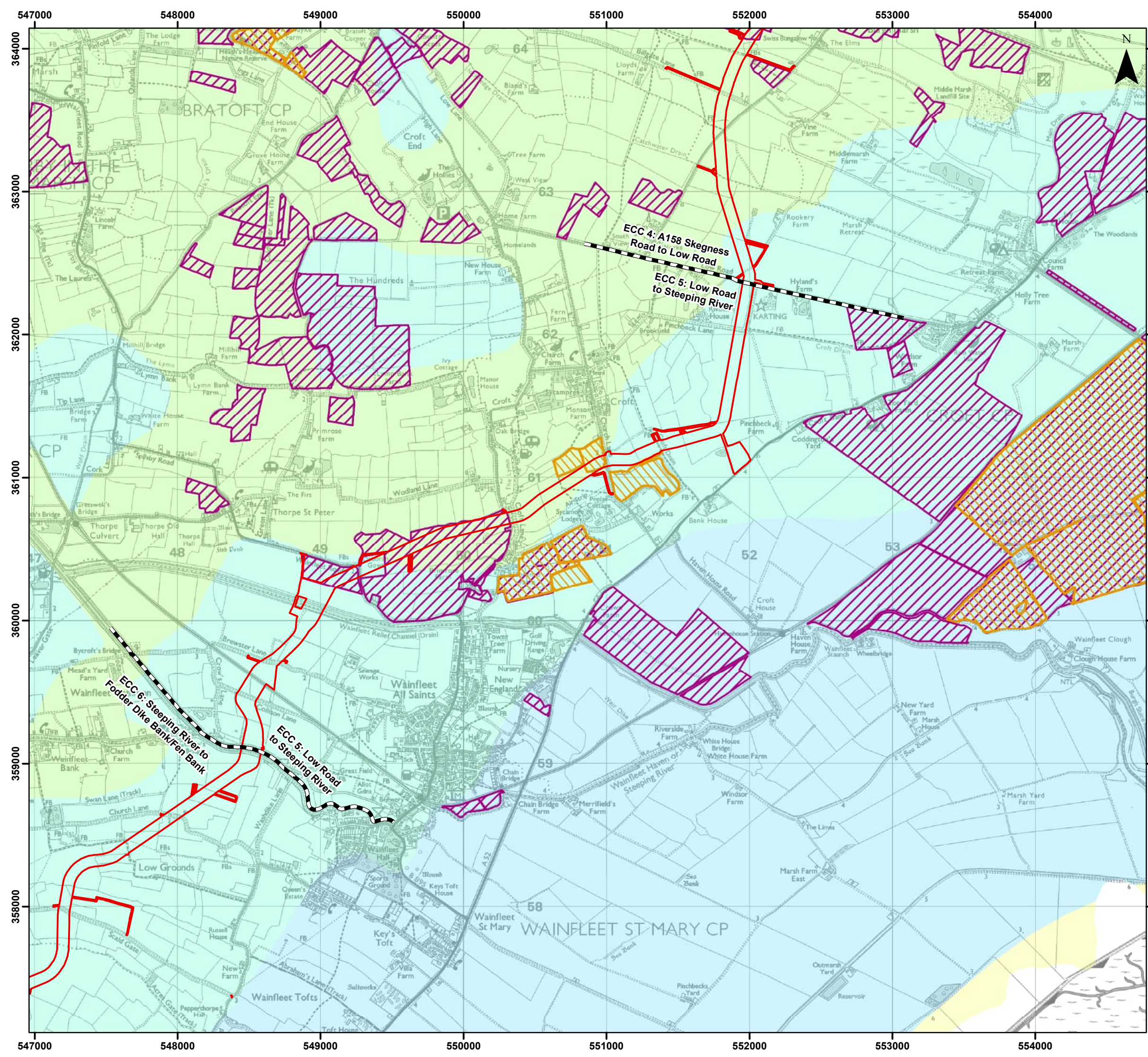
OUTER DOWING
OFFSHORE WIND

SLR

Date: 29/02/2024
Produced By: RD
Revision: 0.1

© Crown copyright [and database rights] (2024)
0100031673

Document Path: P:\05356 - Coble Consultants Ltd\0012 GTR4 Outer Dowing\Tech\GIS\DW\W\W\2023 09 Environmental Statement\Land Use\Chapter\05356 0012 0172.0 Agricultural Land.mxd



Legend

- Order Limits
- Onshore Segment Break
- Countryside Stewardship Scheme Agreement
- Environmental Stewardship Scheme Agreement

Environmental Stewardship Scheme Agreement

- Entry Level plus Higher Level Stewardship

Agricultural Land Classification (Grade)

- Grade 1
- Grade 2
- Grade 3
- Grade 4

Sources:
© Natural England copyright. Contains Ordnance Survey data.



Coordinate System: British National Grid
 0 0.5 1 km
 Scale: 1:25,000 A3 Page Size

Environmental Statement
 Agricultural Land: ECC 5
 Figure 25.2.5

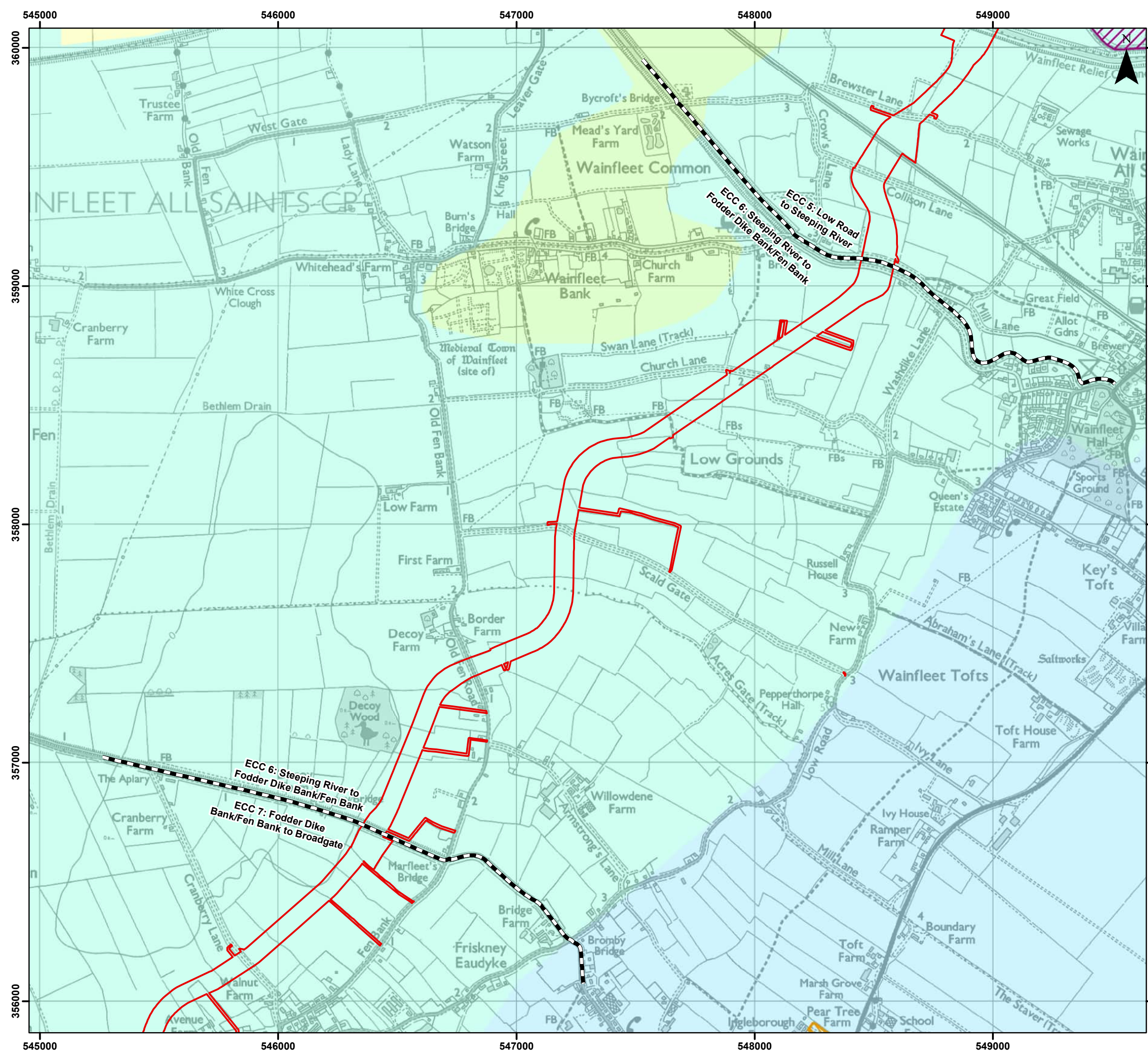


Date: 29/02/2024
 Produced By: RD
 Revision: 0.1



© Crown copyright [and database rights] (2024) 0100031673

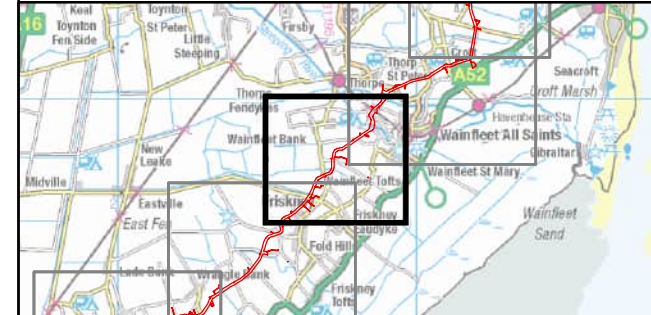
Document Path: P:\05356 - Coble Consultants Ltd\0012 GTR4 Outer Dowsing\Tech\GIS\DWG\Wing\2023 09 Environmental Statement\Land Use\Chapter\05356 00012.0172.0 Agricultural Land.mxd



Legend

- Order Limits
- Onshore Segment Break
- Countryside Stewardship Scheme Agreement
- Environmental Stewardship Scheme Agreement**
- Entry Level plus Higher Level Stewardship
- Agricultural Land Classification (Grade)**
- Grade 1
- Grade 2
- Grade 3
- Grade 4

Sources:
© Natural England copyright. Contains Ordnance Survey data.



Coordinate System: British National Grid
0 0.5 1 km

Scale: 1:15,000 A3 Page Size

Environmental Statement
Agricultural Land: ECC 6
Figure 25.2.6

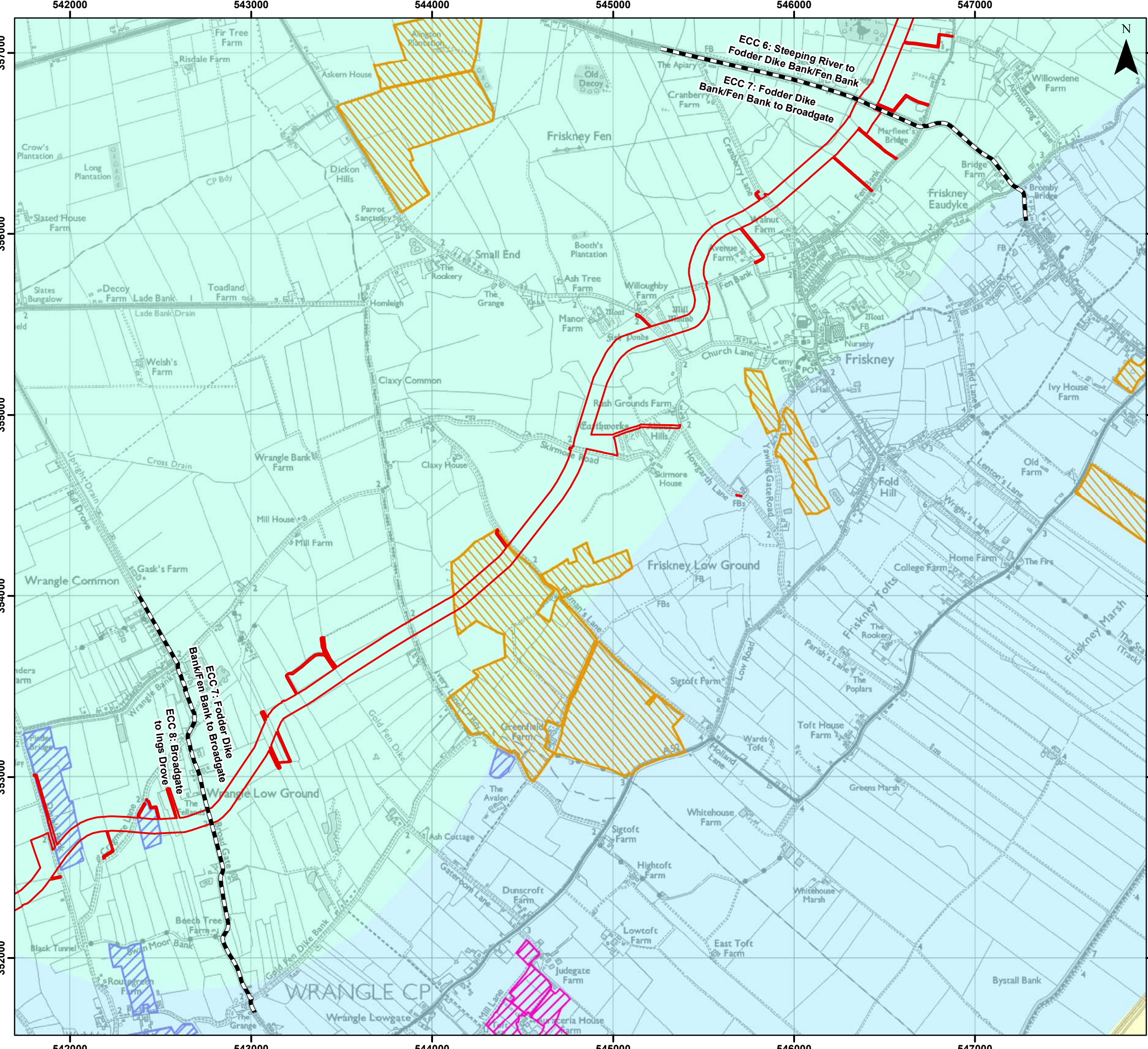


Date: 29/02/2024
Produced By: RD
Revision: 0.1



© Crown copyright [and database rights] (2024) 0100031673

Document Path: F:\05356 - Gobe Consultants Ltd\0012 GTR Outer Dowsing\Tech\GIS\DWG\Wing\2023 09 Environmental Statement\Land Use\Chapter\05356 0012 0720 Agricultural Land.mxd



Legend

- Order Limits
- Onshore Segment Break
- Countryside Stewardship Scheme Agreement

Environmental Stewardship Scheme Agreement

- Higher Level Stewardship
- Organic Entry Level plus Higher Level Stewardship

Agricultural Land Classification (Grade)

- Grade 1
- Grade 2
- Grade 4

Sources:
© Natural England copyright. Contains Ordnance Survey data.

Coordinate System: British National Grid

Scale: 1:20,000 A3 Page Size

Environmental Statement
Agricultural Land: ECC 7

Figure 25.2.7

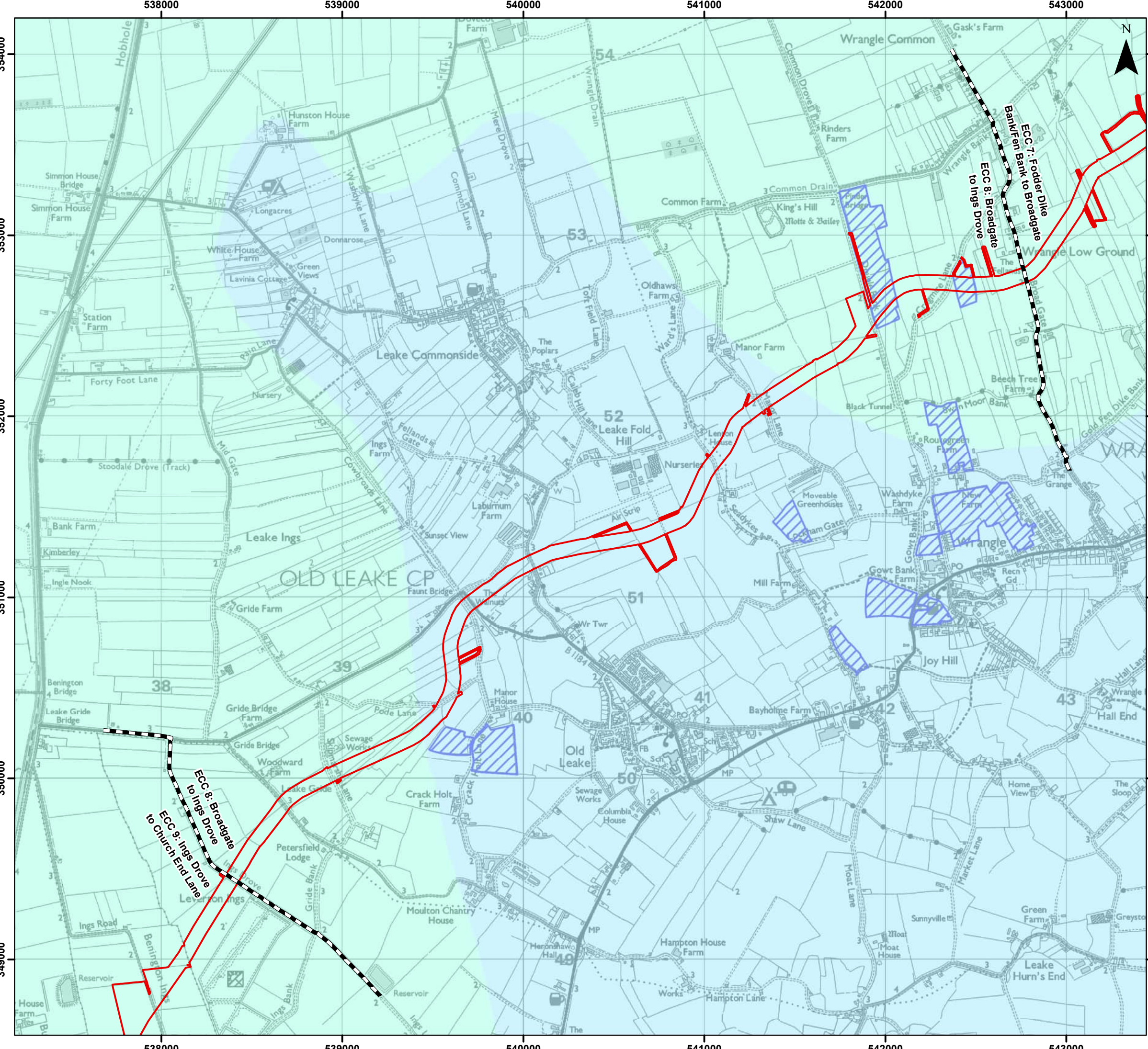
OUTER DOWING
OFFSHORE WIND

SLR

Date: 29/02/2024
Produced By: RD
Revision: 0.1

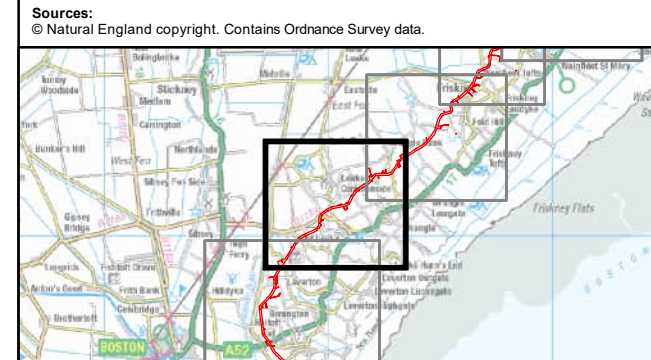
© Crown copyright [and database rights] (2024)
0100031673

Document Path: P:\05356 - Gobe Consultants Ltd\0012 GTR4 Outer Dowing\Tech\GIS\DWG\Wing\2023 09 Environmental Statement\and Use\Chapter\05356_0012_0172.0 Agricultural Land.mxd



Legend

- Order Limits
- Onshore Segment Break
- Environmental Stewardship Scheme Agreement**
- Organic Entry Level plus Higher Level Stewardship
- Agricultural Land Classification (Grade)**
- Grade 1
- Grade 2



Coordinate System: British National Grid

Scale: 1:20,000 A3 Page Size

Environmental Statement

Agricultural Land: ECC 8

Figure 25.2.8

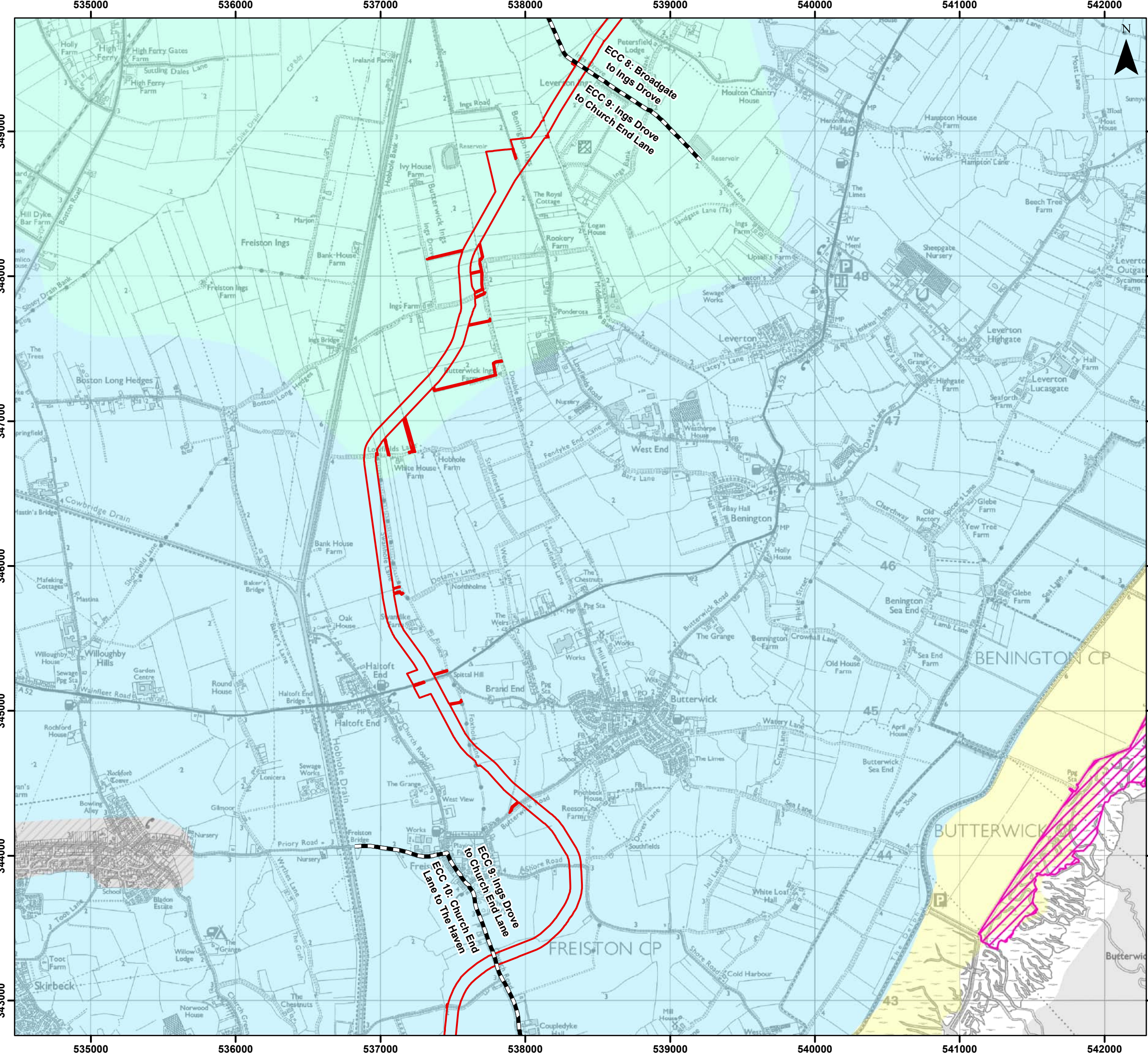
OUTER DOWSING
OFFSHORE WIND

SLR

Date: 29/02/2024
Produced By: RD
Revision: 0.1

© Crown copyright [and database rights] (2024)
0100031673

Document Path: F:\05356 - Gobe Consultants Ltd\0012 GTR4 Outer Dowsing\Tech\GIS\DWG\Wiring\2023_09 Environmental Statement\and Use\Chapter05356_0012_0720 Agricultural Land.mxd



Legend

- Order Limits
- Onshore Segment Break
- Environmental Stewardship Scheme Agreement**
- Higher Level Stewardship
- Agricultural Land Classification (Grade)**
- Grade 1
- Grade 2
- Grade 4
- Urban

Sources:
© Natural England copyright. Contains Ordnance Survey data.

Coordinate System: British National Grid

Scale: 1:25,000 A3 Page Size

Environmental Statement
 Agricultural Land: ECC 9
 Figure 25.2.9

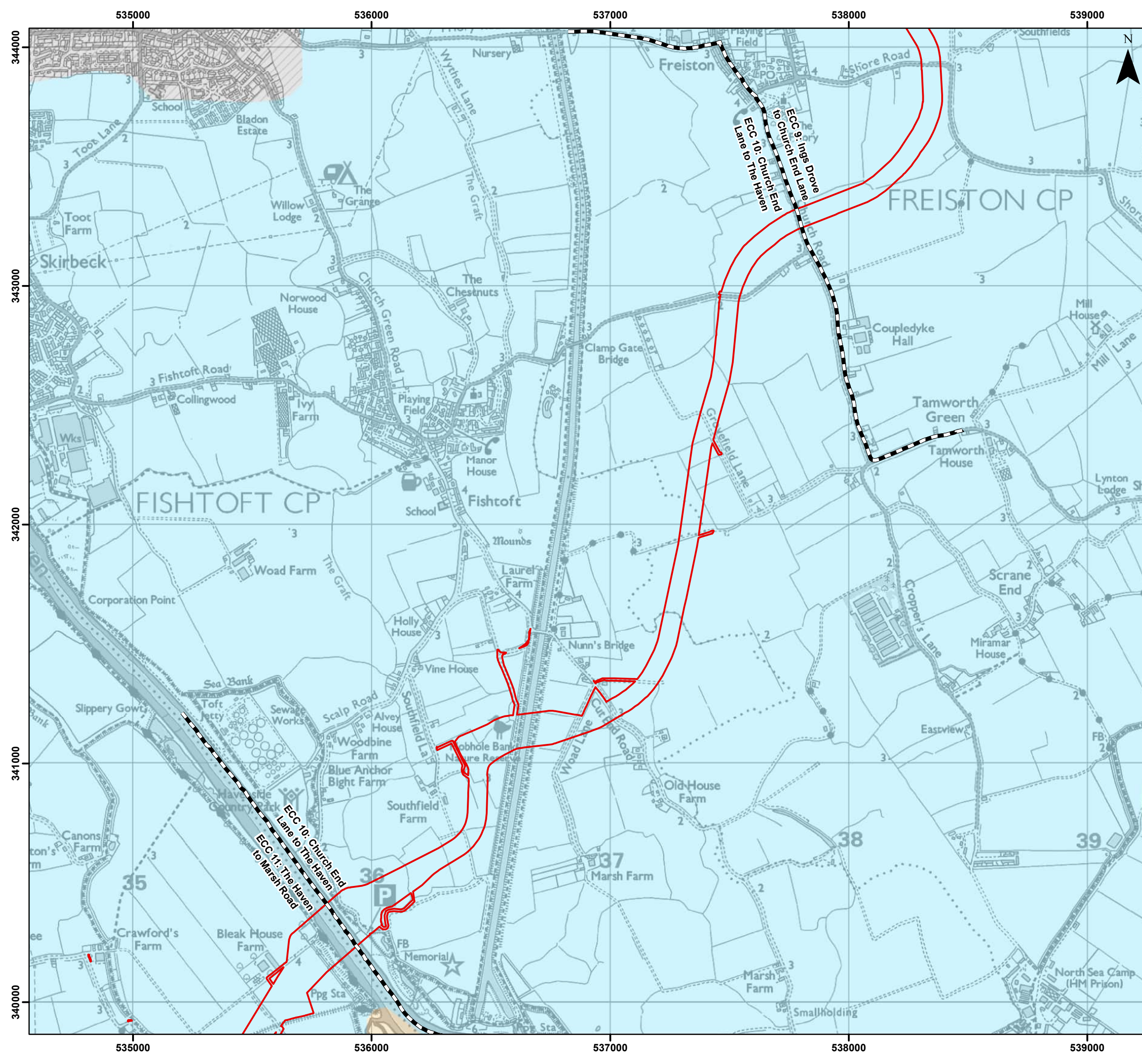
OUTER DOWSING
OFFSHORE WIND

SLR

Date: 29/02/2024
 Produced By: RD
 Revision: 0.1

© Crown copyright [and database rights] (2024)
0100031673

Document Path: P:\05356 - Gobe Consultants Ltd\0012 GTR4 Outer Dowsing\Tech\GIS\DWG\Wking\2023_09 Environmental Statement\and Use\Chapter\05356_0012_017220 Agricultural Land.mxd



Legend

- Order Limits
- Onshore Segment Break

Agricultural Land Classification (Grade)

- Grade 1
- Grade 2
- Non Agricultural
- Urban

Sources:
© Natural England copyright. Contains Ordnance Survey data.



Coordinate System: British National Grid
0 0.5 1 km

Scale: 1:15,000 A3 Page Size

Environmental Statement
Agricultural Land: ECC 10

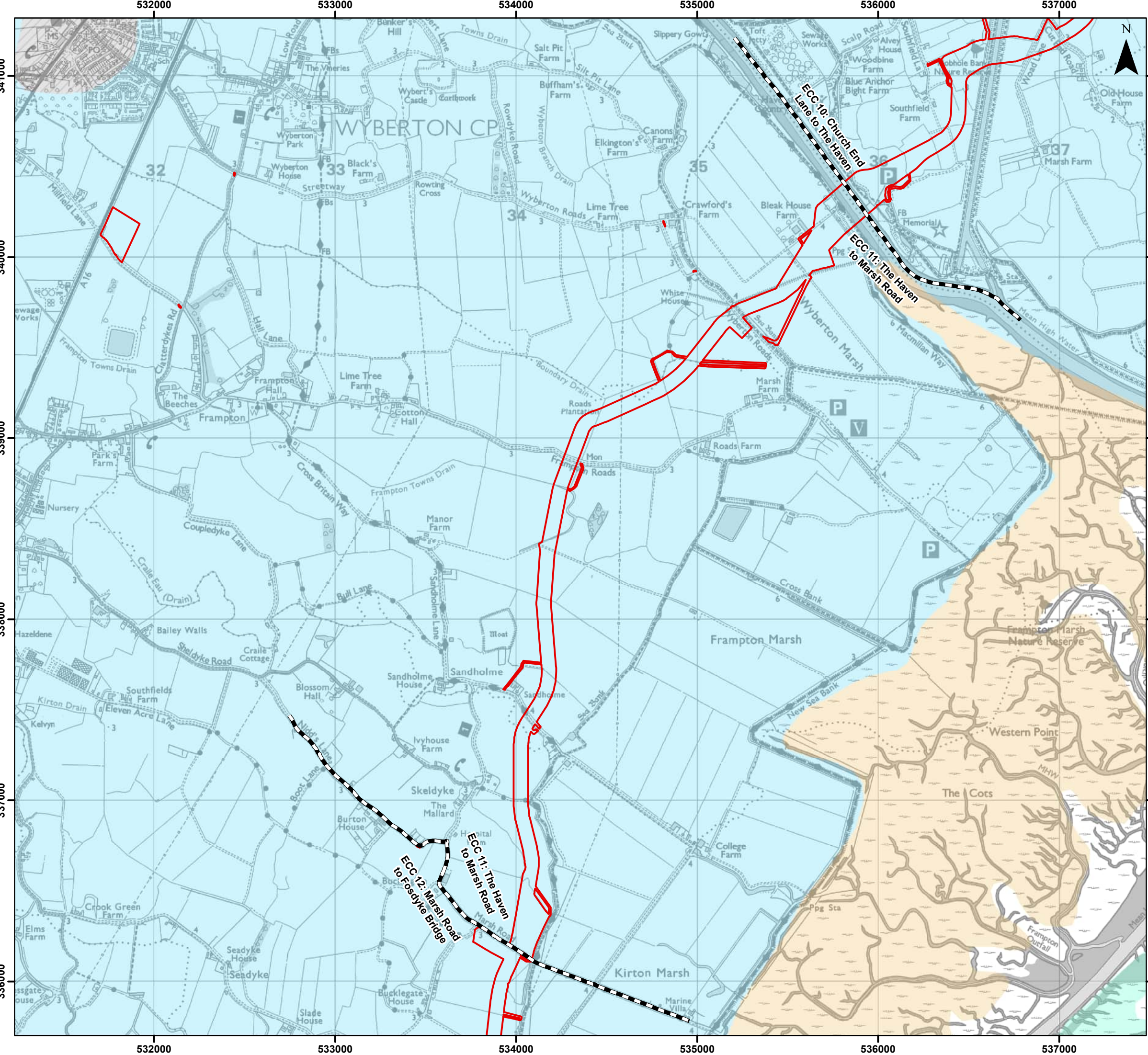
Figure 25.2.10



Date: 29/02/2024
Produced By: RD
Revision: 0.1

© Crown copyright [and database rights] (2024)
0100031673

Document Path: F:\05356 - Gobe Consultants Ltd\0012 GTR Outer Dowsing\Tech\GIS\DWG\Wing\2023 09 Environmental Statement\Land Use\Chapter\05356 00012.0722.0 Agricultural Land.mxd



Legend

- Order Limits
- Onshore Segment Break

Agricultural Land Classification (Grade)

- Grade 1
- Grade 2
- Non Agricultural
- Urban

Sources:
© Natural England copyright. Contains Ordnance Survey data.

Coordinate System: British National Grid

Scale: 1:20,000 A3 Page Size

Environmental Statement

Agricultural Land: ECC 11

Figure 25.2.11

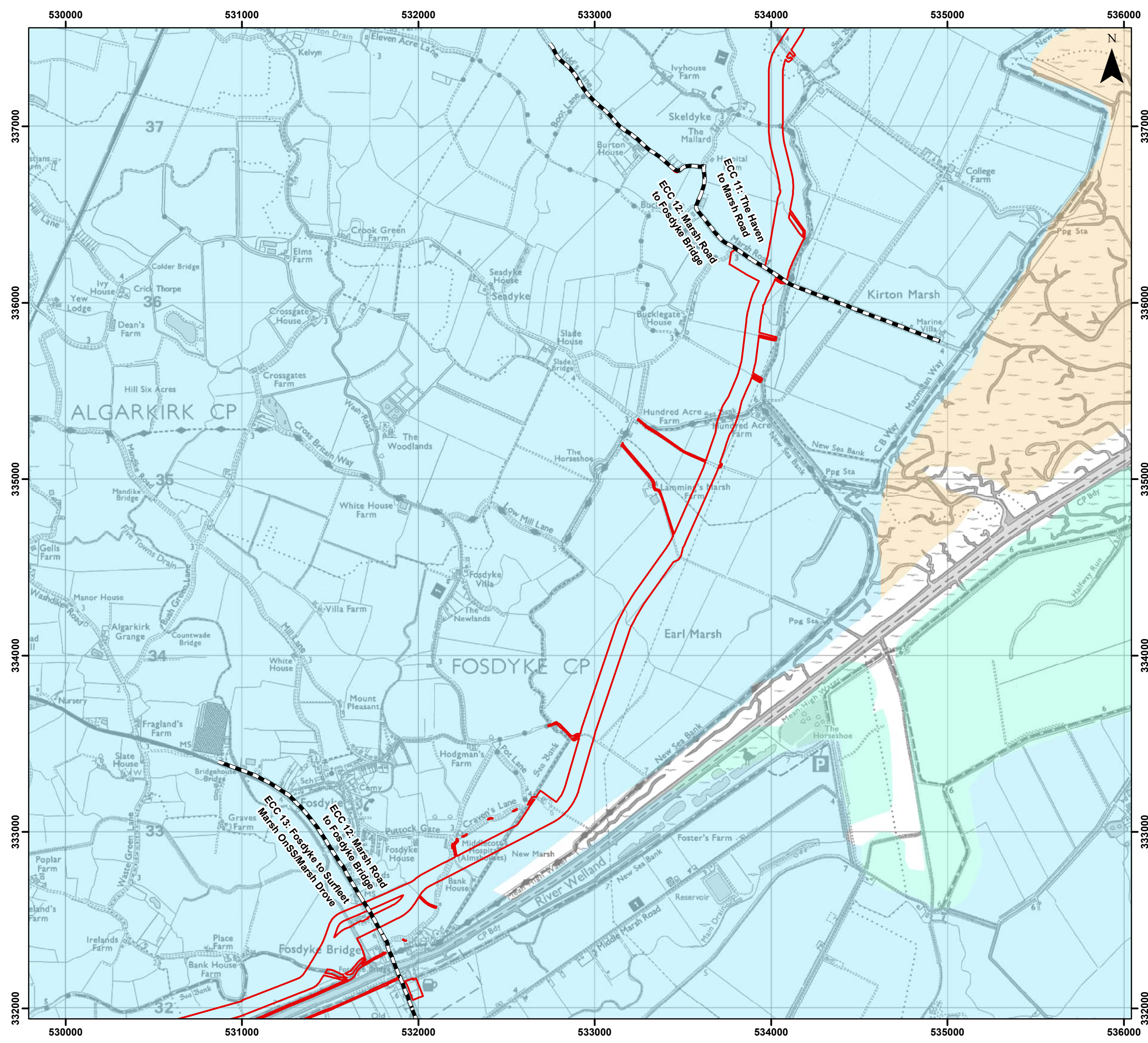
OUTER DOWSING
OFFSHORE WIND

SLR

Date: 29/02/2024
Produced By: RD
Revision: 0.1

© Crown copyright [and database rights] (2024)
0100031673

Document Path: P:\05356 - Gobe Consultants Ltd\00012 GTR Outer Dowsing\Tech\GIS\DWG\Wing\2023 09 Environmental Statement\and Use\Chapter\05356 00012.0772.0 Agricultural Land.mxd



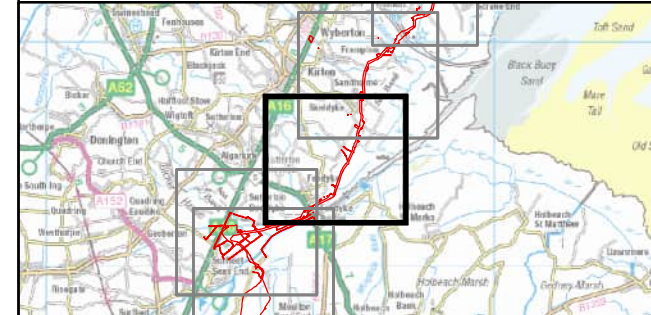
Legend

- Order Limits
- Onshore Segment Break

Agricultural Land Classification (Grade)

- Grade 1
- Grade 2
- Non Agricultural

Sources:
© Natural England copyright. Contains Ordnance Survey data.



Coordinate System: British National Grid
 0 0.5 1 km

Scale: 1:20,000 A3 Page Size

Environmental Statement
 Agricultural Land: ECC 12

Figure 25.2.12

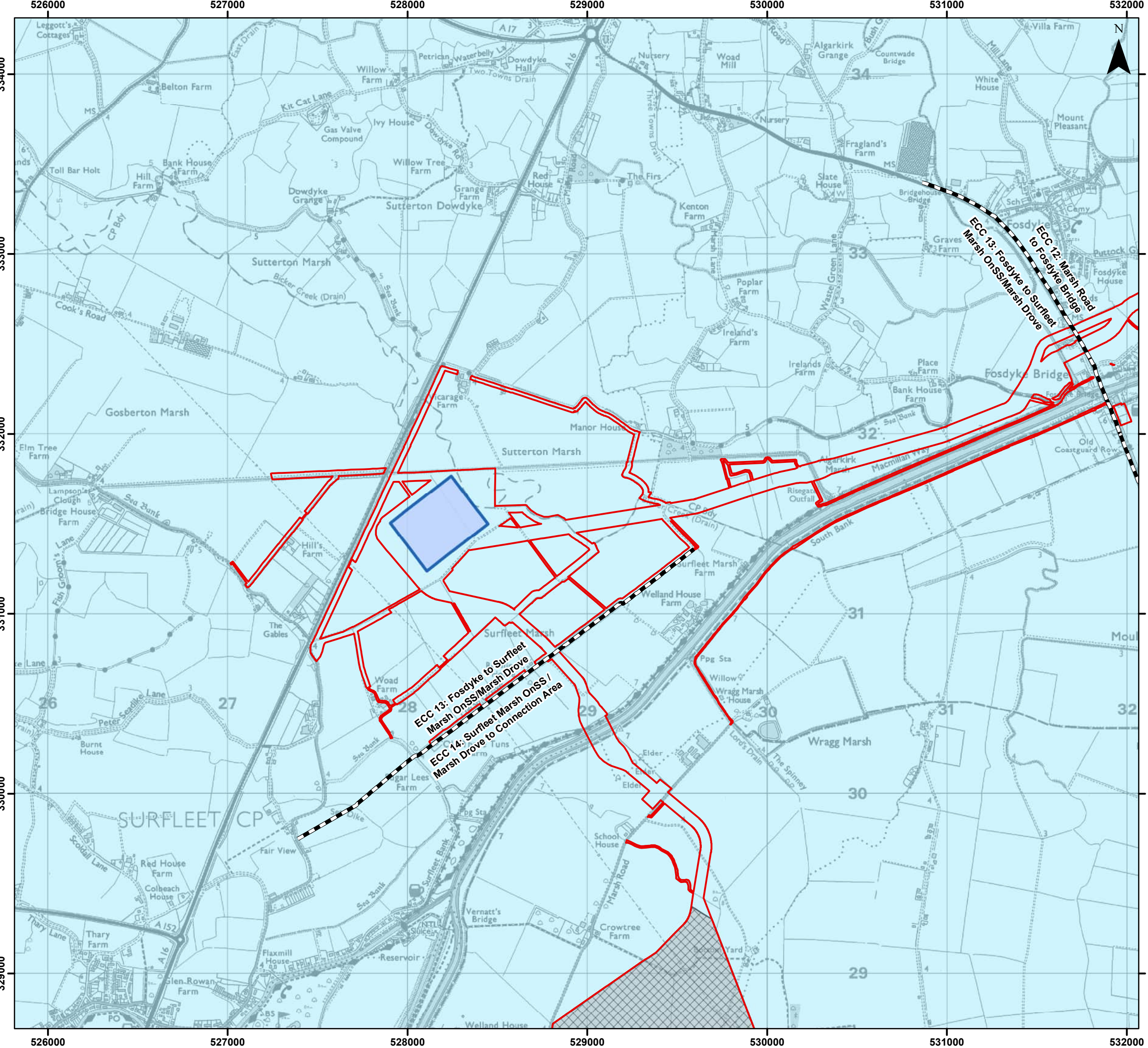


Date: 29/02/2024
 Produced by: RD
 Revision: 0.1



© Crown copyright [and database rights] (2024)
 0100031673

Document Path: F:\05356 - Gobe Consultants Ltd\0012 GTR4 Outer Dowsing\Tech\GIS\DW\Wing\2023_09 Environmental Statement\Land Use\Chapter\05356_0012_0722_0 Agricultural Land.mxd



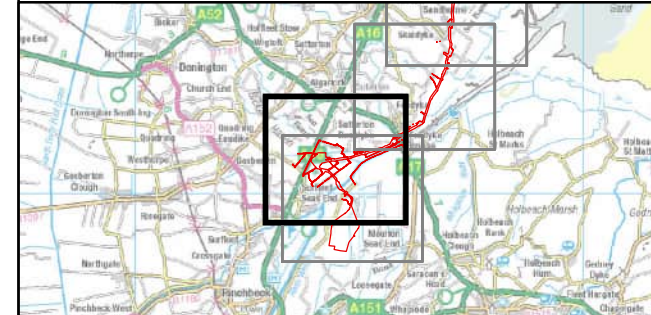
Legend

- Order Limits
- Onshore Segment Break
- Onshore Substation (OnSS) Footprint
- Connection Area

Agricultural Land Classification (Grade)

- Grade 1

Sources:
 © Natural England copyright. Contains Ordnance Survey data.



Coordinate System: British National Grid
 0 0.5 1 km

Scale: 1:20,000 A3 Page Size

Environmental Statement
 Agricultural Land: ECC 13

Figure 25.2.13



OUTER DOWING
OFFSHORE WIND

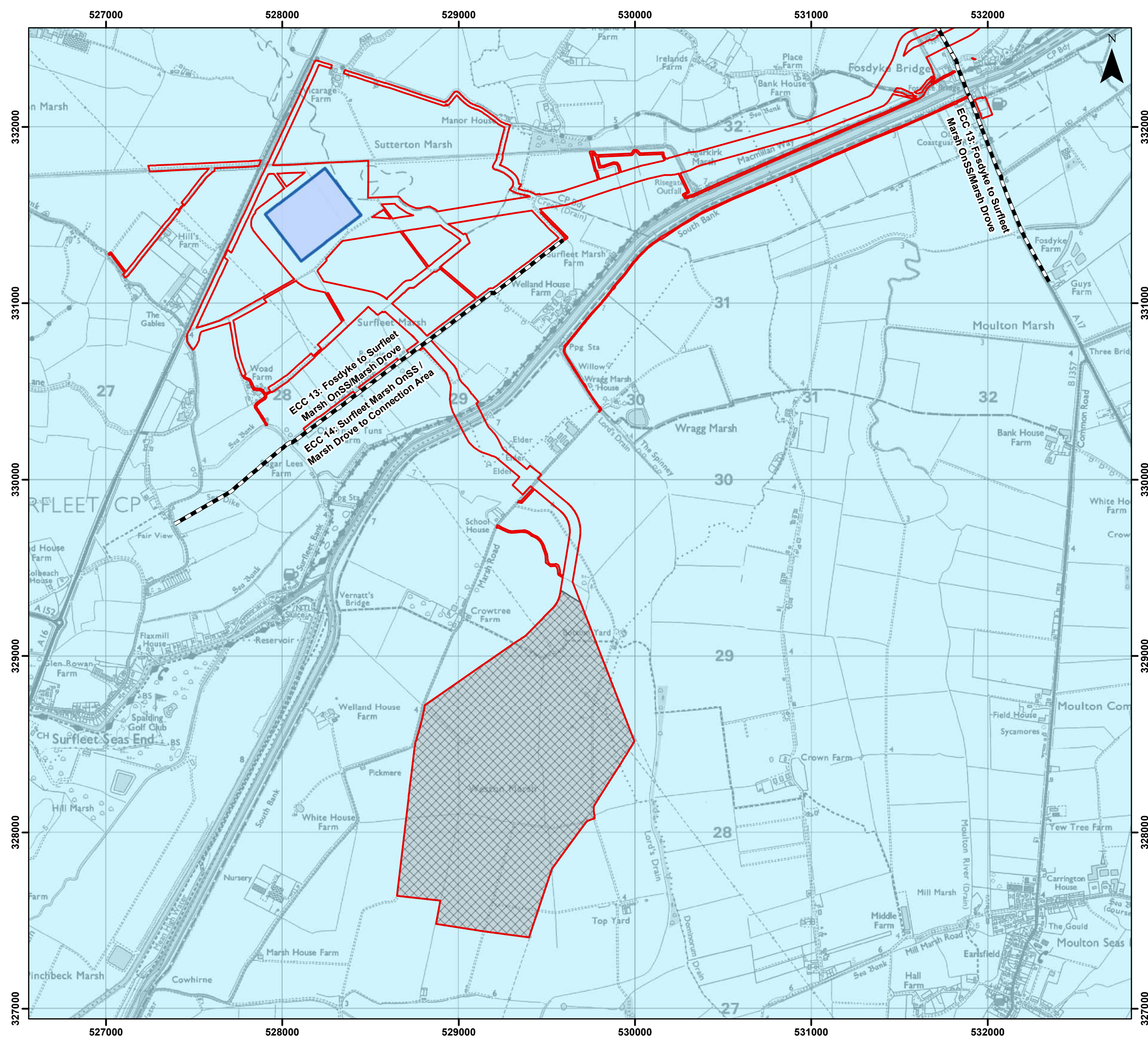


SLR

Date: 29/02/2024
 Produced By: RD
 Revision: 0.1

© Crown copyright [and database rights] (2024)
 0100031673

Document Path: P:\05356 - Gobe Consultants Ltd\001012 GTR4 Outer Dowing\Tech\GIS\DWG\Wking\2023_08 Environmental Statement\and Use\Chapter\05356_0001\2.0722.0 Agricultural Land.mxd



Legend

- Order Limits
- Onshore Segment Break
- Onshore Substation (OnSS) Footprint
- Connection Area

Agricultural Land Classification (Grade)

- Grade 1

Sources:
© Natural England copyright. Contains Ordnance Survey data.

Coordinate System: British National Grid

0 0.5 1 km

Scale: 1:20,000 A3 Page Size

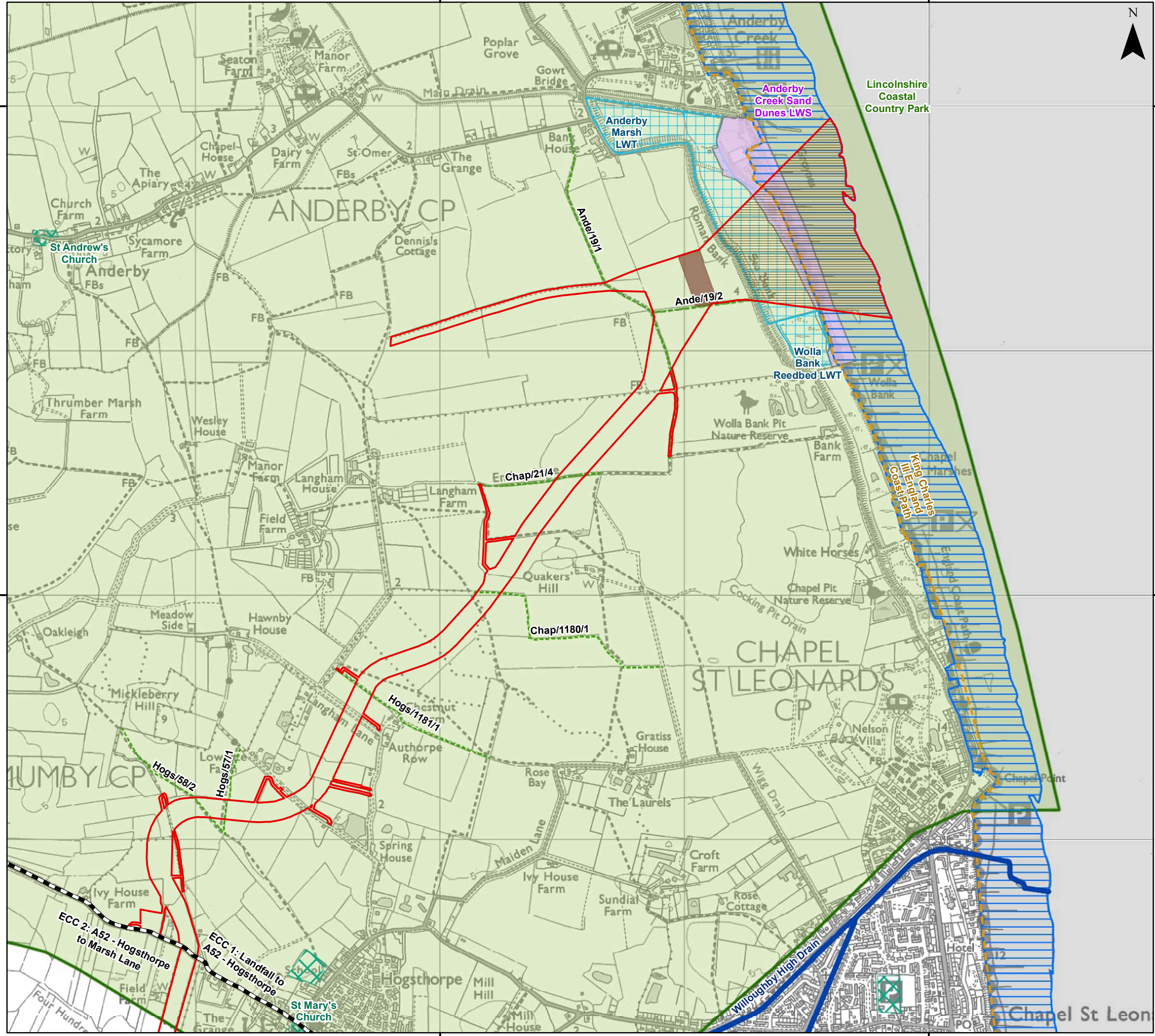
Environmental Statement
Agricultural Land: ECC 14

Figure 25.2.14

Date: 29/02/2024
Produced By: RD
Revision: 0.1

© Crown copyright [and database rights] (2024) 0100031673

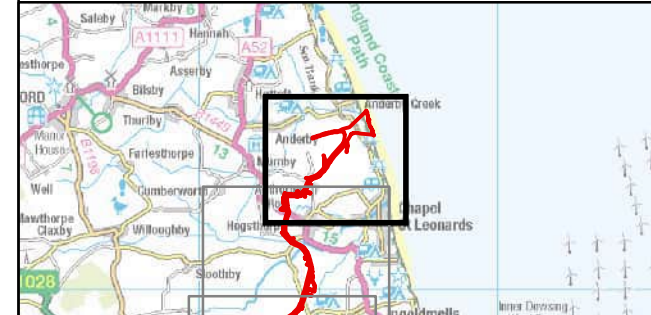
Document Path: P:\05356 - Gobe Consultants Ltd\00012 GTR Outer Dowsing\Tech\GIS\DW\Wing\2023 09 Environmental Statement\Land Use\Chapter\05356_00012_0172.0 Agricultural Land.mxd



Legend

- Order Limits
- Onshore Segment Break
- Landfall Trenchless Works Area
- Transition Joint Bay Area
- OS Open Greenspace
- Local Wildlife Site (LWS)
- Local Wildlife Trust Site (LWT)
- Coastal Margin
- Lincolnshire Coastal Country Park
- Statutory Main River
- Public Right of Way
- English Coastal Route

Sources:
 © Natural England copyright. Contains Ordnance Survey data.
 © Environment Agency copyright and/or database right.
 © National Cycle Route data supplied by Sustrans and contains Ordnance Survey data.
 © OpenStreetMap contributors under Open Database Licence.
 Locally Designated Sites provided by Lincolnshire Environmental Records Centre (August 2023).



Coordinate System: British National Grid
 0 0.5 1 km
 Scale: 1:15,000 A3 Page Size

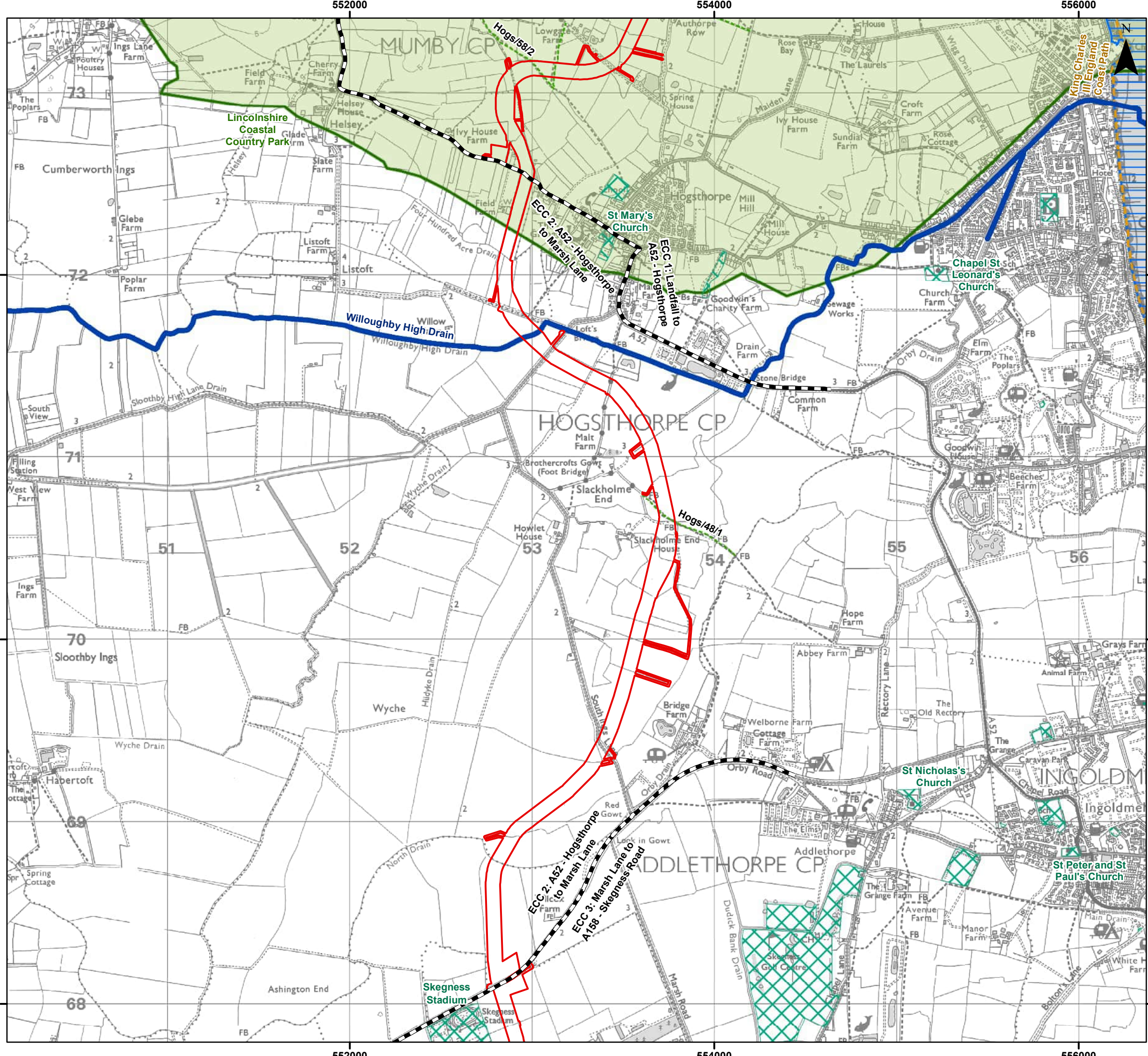
Environmental Statement
 Recreational Land: ECC 1
 Figure 25.3.1



Date: 29/02/2024
 Produced By: RD
 Revision: 0.1

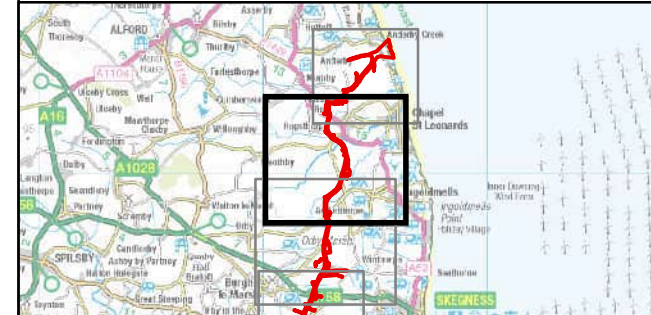


© Crown copyright [and database rights] (2024) 0100031673



- ### Legend
- ▭ Order Limits
 - Onshore Segment Break
 - OS Open Greenspace
 - Coastal Margin
 - Lincolnshire Coastal Country Park
 - Statutory Main River
 - Public Right of Way
 - English Coastal Route

Sources:
 © Natural England copyright. Contains Ordnance Survey data.
 © Environment Agency copyright and/or database right.
 © National Cycle Route data supplied by Sustrans and contains Ordnance Survey data.
 © OpenStreetMap contributors under Open Database Licence.
 Locally Designated Sites provided by Lincolnshire Environmental Records Centre (August 2023).



Coordinate System: British National Grid
 0 0.5 1 km

Scale: 1:20,000 A3 Page Size

Environmental Statement
 Recreational Land: ECC 2
 Figure 25.3.2

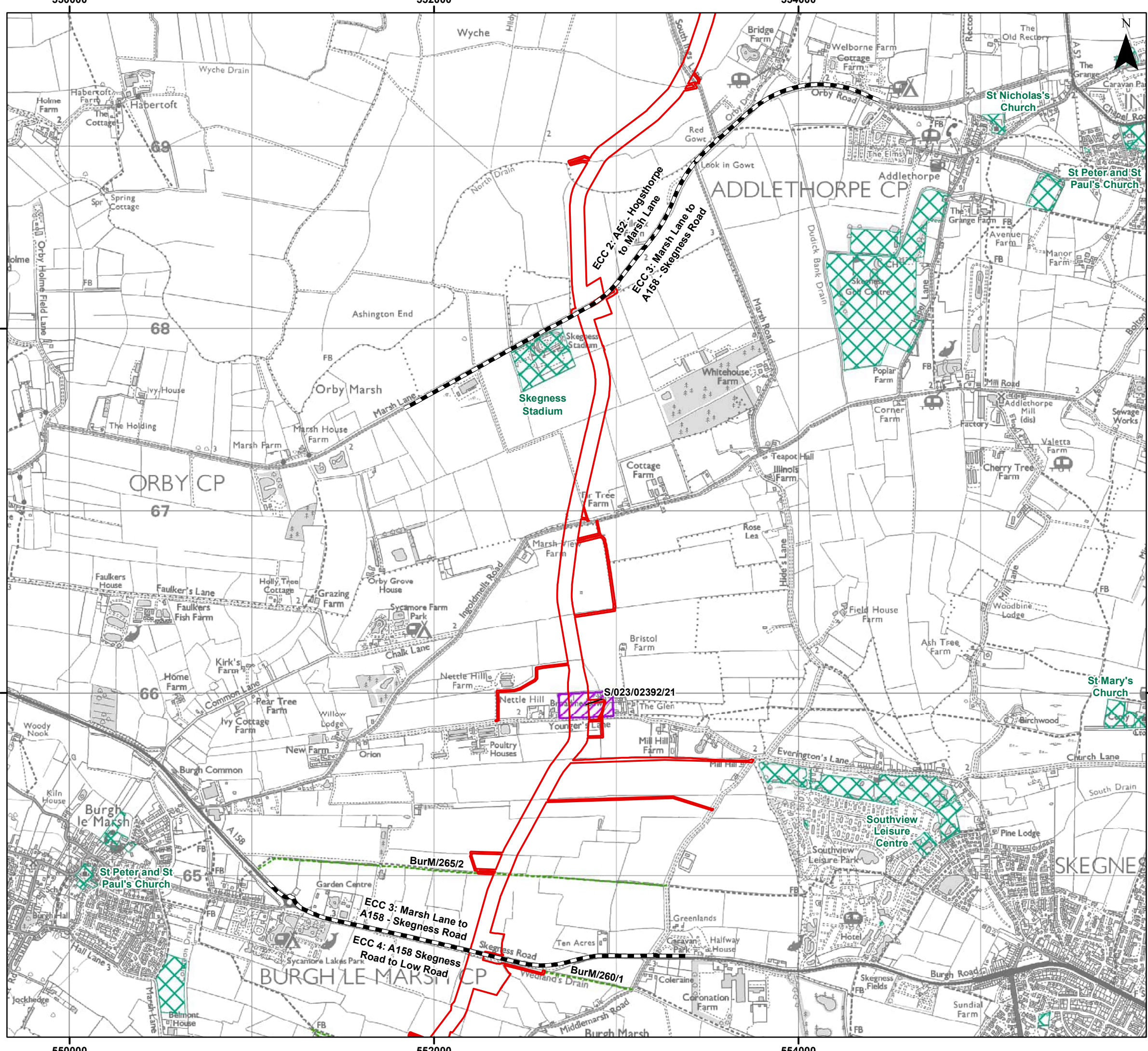


Date: 29/02/2024
 Produced By: RD
 Revision: 0.1



© Crown copyright [and database rights] (2024)
 0100031673

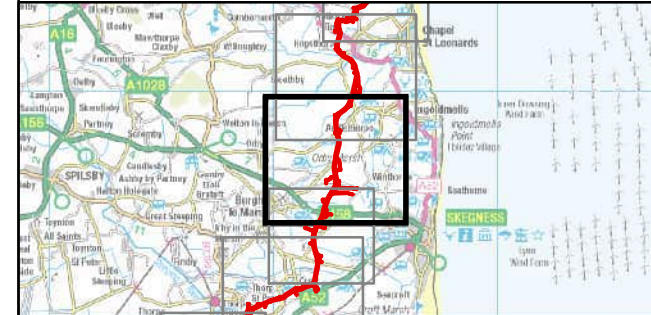
Document Path: P:\05356 - Gobe Consultants Ltd\00012 GTR4 Outer Dowsing\Tech\GIS\DWG\Wking\2023 09 Environmental Statement\and Use\Chapter\05356 00012.09200 Recreational Land.mxd



Legend

- Order Limits
- Onshore Segment Break
- OS Open Greenspace
- Planning Application - Approved
- Public Right of Way

Sources:
 © Natural England copyright. Contains Ordnance Survey data.
 © Environment Agency copyright and/or database right.
 © National Cycle Route data supplied by Sustrans and contains Ordnance Survey data.
 © OpenStreetMap contributors under Open Database Licence.
 Locally Designated Sites provided by Lincolnshire Environmental Records Centre (August 2023).



Coordinate System: British National Grid
 0 0.5 1 km
 Scale: 1:20,000 A3 Page Size

Environmental Statement
 Recreational Land: ECC 3
 Figure 25.3.3



OUTER DOWING
OFFSHORE WIND

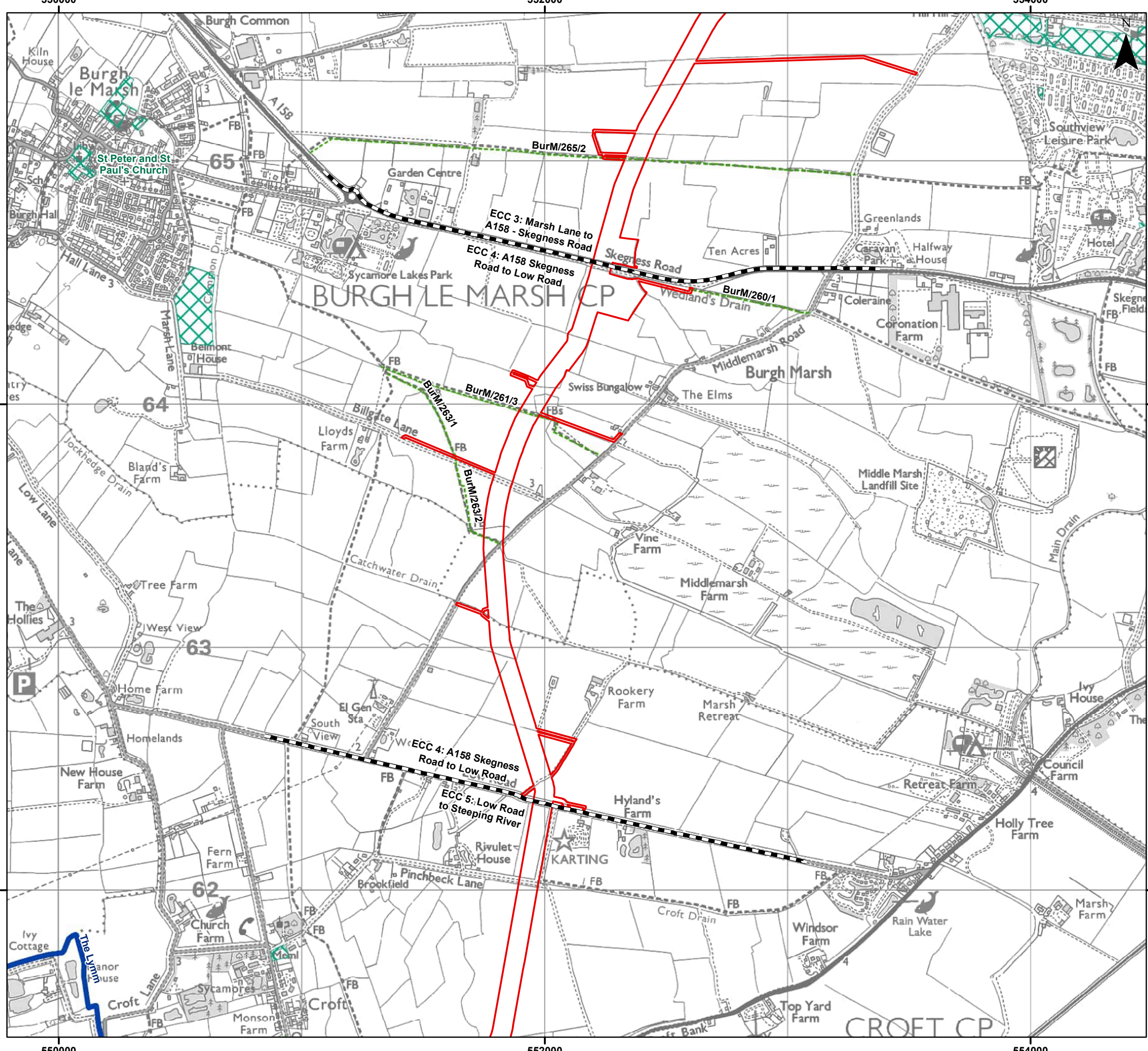


SLR

Date: 29/02/2024
 Produced By: RD
 Revision: 0.1

© Crown copyright [and database rights] (2024)
 0100031673

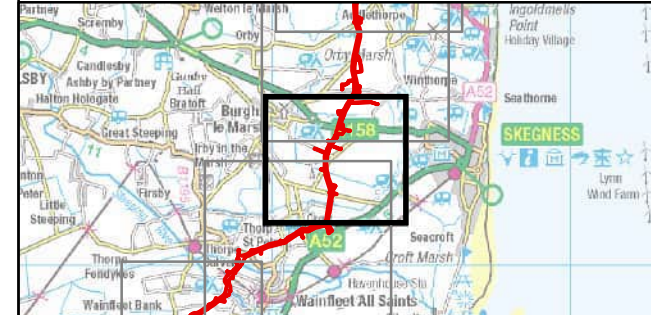
Document Path: P:\05356 - Gobe Consultants Ltd\00012 GTR4 Outer Dowing\Tech\GIS\DW\Wing\2023 09 Environmental Statement\and Use\Chapter\05356 00012.09200 Recreational Land.mxd



Legend

- Order Limits
- Onshore Segment Break
- OS Open Greenspace
- Statutory Main River
- Public Right of Way

Sources:
 © Natural England copyright. Contains Ordnance Survey data.
 © Environment Agency copyright and/or database right.
 © National Cycle Route data supplied by Sustrans and contains Ordnance Survey data.
 © OpenStreetMap contributors under Open Database Licence.
 Locally Designated Sites provided by Lincolnshire Environmental Records Centre (August 2023).



Coordinate System: British National Grid

0 0.5 1 km

Scale: 1:15,000 A3 Page Size

Environmental Statement
 Recreational Land: ECC 4
 Figure 25.3.4

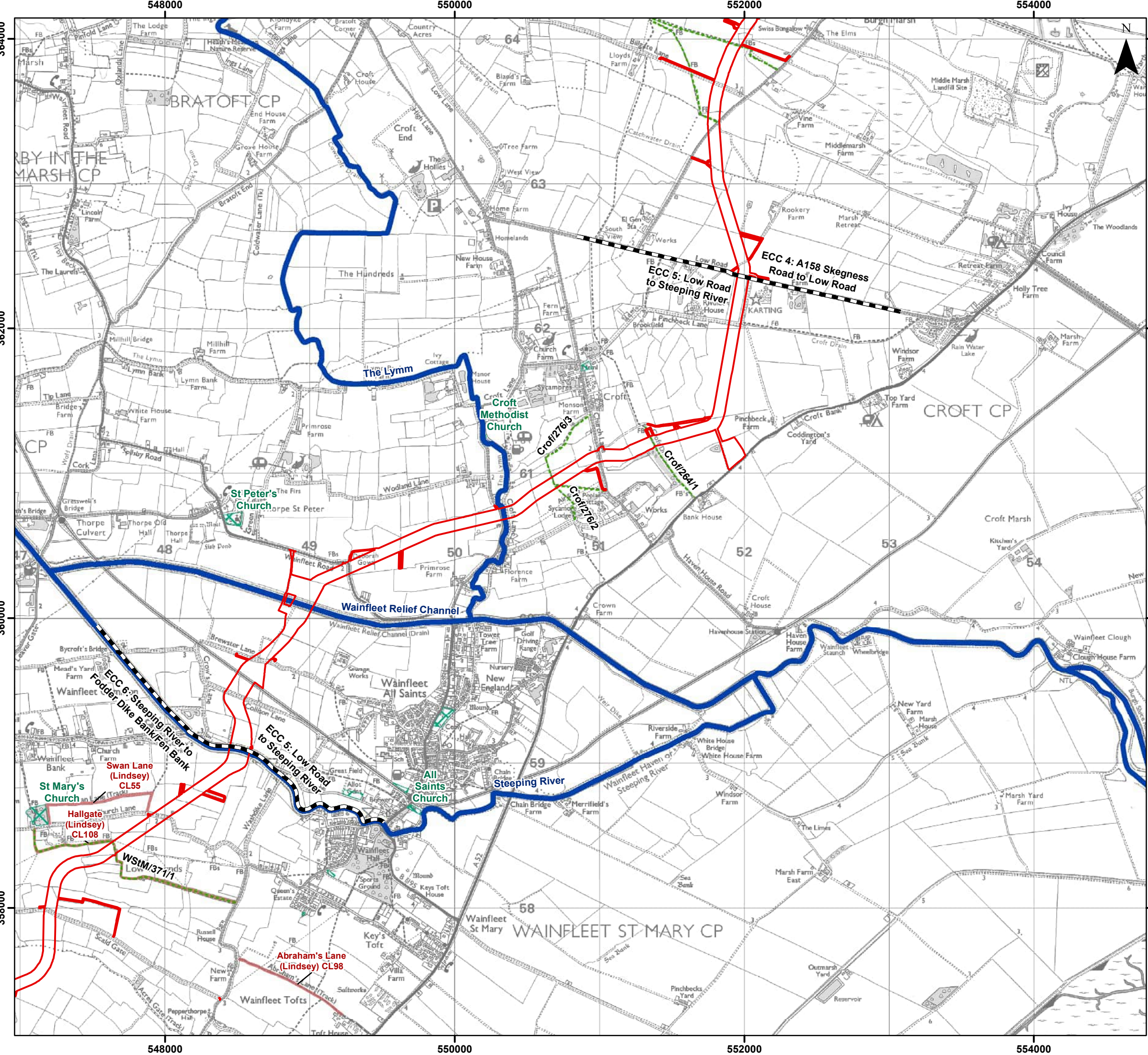
OUTER DOWSING
OFFSHORE WIND

SLR

Date: 29/02/2024
 Produced By: RD
 Revision: 0.1

© Crown copyright [and database rights] (2024)
 0100031673

Document Path: P:\05356 - Gobe Consultants Ltd\0012 GTR Outer Dowsing\Tech\GIS\DW\Wing\2023 09 Environmental Statement\and Use\Chapter\05356 0012 09200 Recreational Land.mxd



Legend

- Order Limits
- Onshore Segment Break
- OS Open Greenspace
- Registered Common Land
- Statutory Main River
- Public Right of Way

Sources:
 © Natural England copyright. Contains Ordnance Survey data.
 © Environment Agency copyright and/or database right.
 © National Cycle Route data supplied by Sustrans and contains Ordnance Survey data.
 © OpenStreetMap contributors under Open Database Licence.
 Locally Designated Sites provided by Lincolnshire Environmental Records Centre (August 2023).



Coordinate System: British National Grid
 0 0.5 1 km
 Scale: 1:25,000 A3 Page Size

Environmental Statement
 Recreational Land: ECC 5
 Figure 25.3.5



Date: 29/02/2024
 Produced By: RD
 Revision: 0.1

© Crown copyright [and database rights] (2024) 0100031673

Document Path: P:\05356 - Gobe Consultants Ltd\0012 GTR4 Outer Dowsing\Tech\GIS\DWG\Wing\2023 09 Environmental Statement\Land Use\Chapter\05356 0012.09200 Recreational Land.mxd

546000

548000

360000

360000

358000

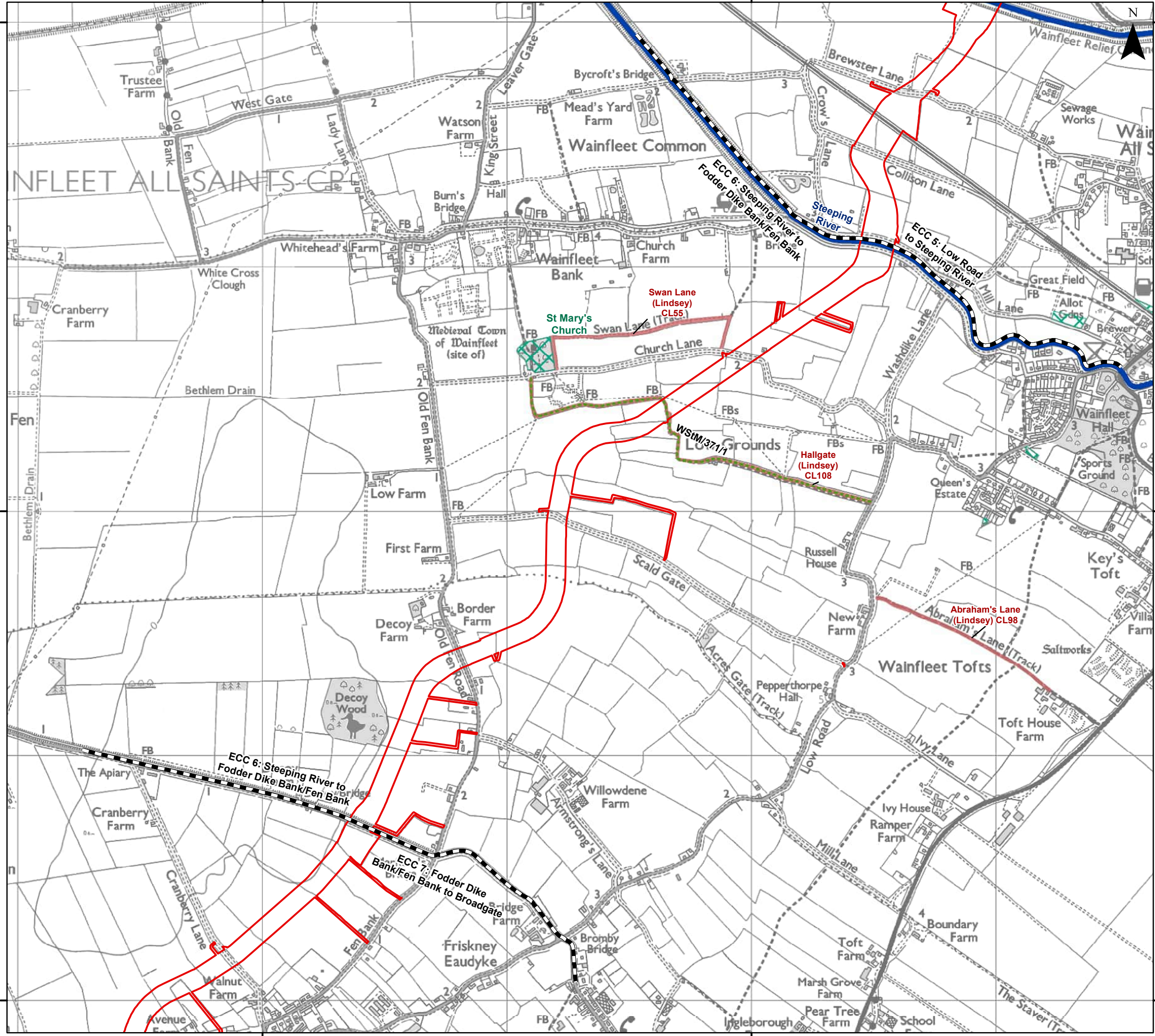
358000

356000

356000

546000

548000



Legend

- Order Limits
- Onshore Segment Break
- OS Open Greenspace
- Registered Common Land
- Statutory Main River
- Public Right of Way

Sources:
 © Natural England copyright. Contains Ordnance Survey data.
 © Environment Agency copyright and/or database right.
 © National Cycle Route data supplied by Sustrans and contains Ordnance Survey data.
 © OpenStreetMap contributors under Open Database Licence.
 Locally Designated Sites provided by Lincolnshire Environmental Records Centre (August 2023).



Coordinate System: British National Grid
 0 0.5 1 km

Scale: 1:15,000 A3 Page Size

Environmental Statement
 Recreational Land: ECC 6
 Figure 25.3.6

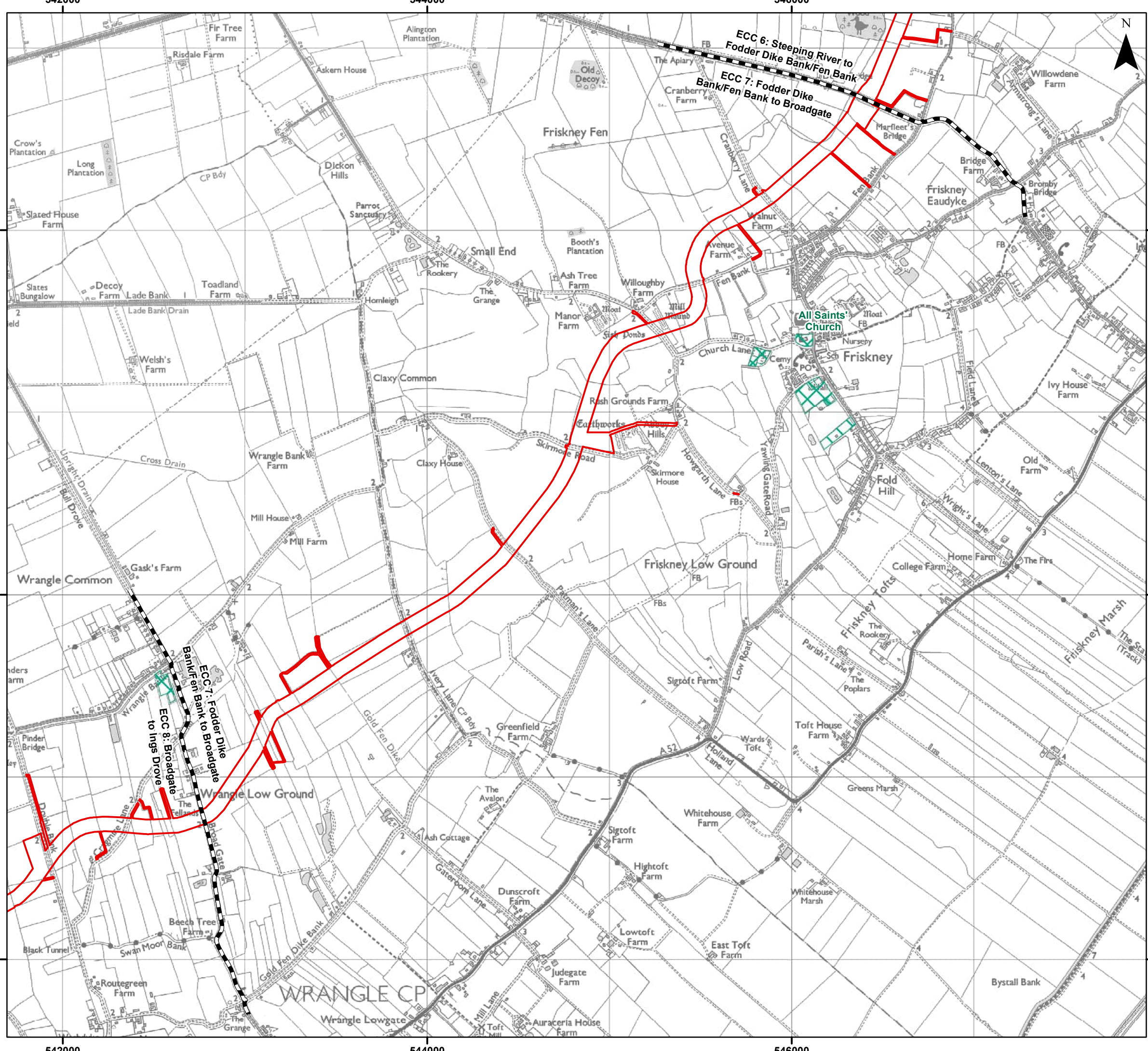


Date: 29/02/2024
 Produced By: RD
 Revision: 0.1



© Crown copyright [and database rights] (2024)
 0100031673

Document Path: P:\05356 - Gobe Consultants Ltd\00012 GTR4 Outer Dowsing\Tech\GIS\DWG\Wing\2023 09 Environmental Statement\Land Use\Chapter\05356 00012 09200 Recreational Land.mxd



Legend

- Order Limits
- - - Onshore Segment Break
- ▨ OS Open Greenspace

Sources:
 © Natural England copyright. Contains Ordnance Survey data.
 © Environment Agency copyright and/or database right.
 © National Cycle Route data supplied by Sustrans and contains Ordnance Survey data.
 © OpenStreetMap contributors under Open Database Licence.
 Locally Designated Sites provided by Lincolnshire Environmental Records Centre (August 2023).



Coordinate System: British National Grid
 0 0.5 1 km

Scale: 1:20,000 A3 Page Size

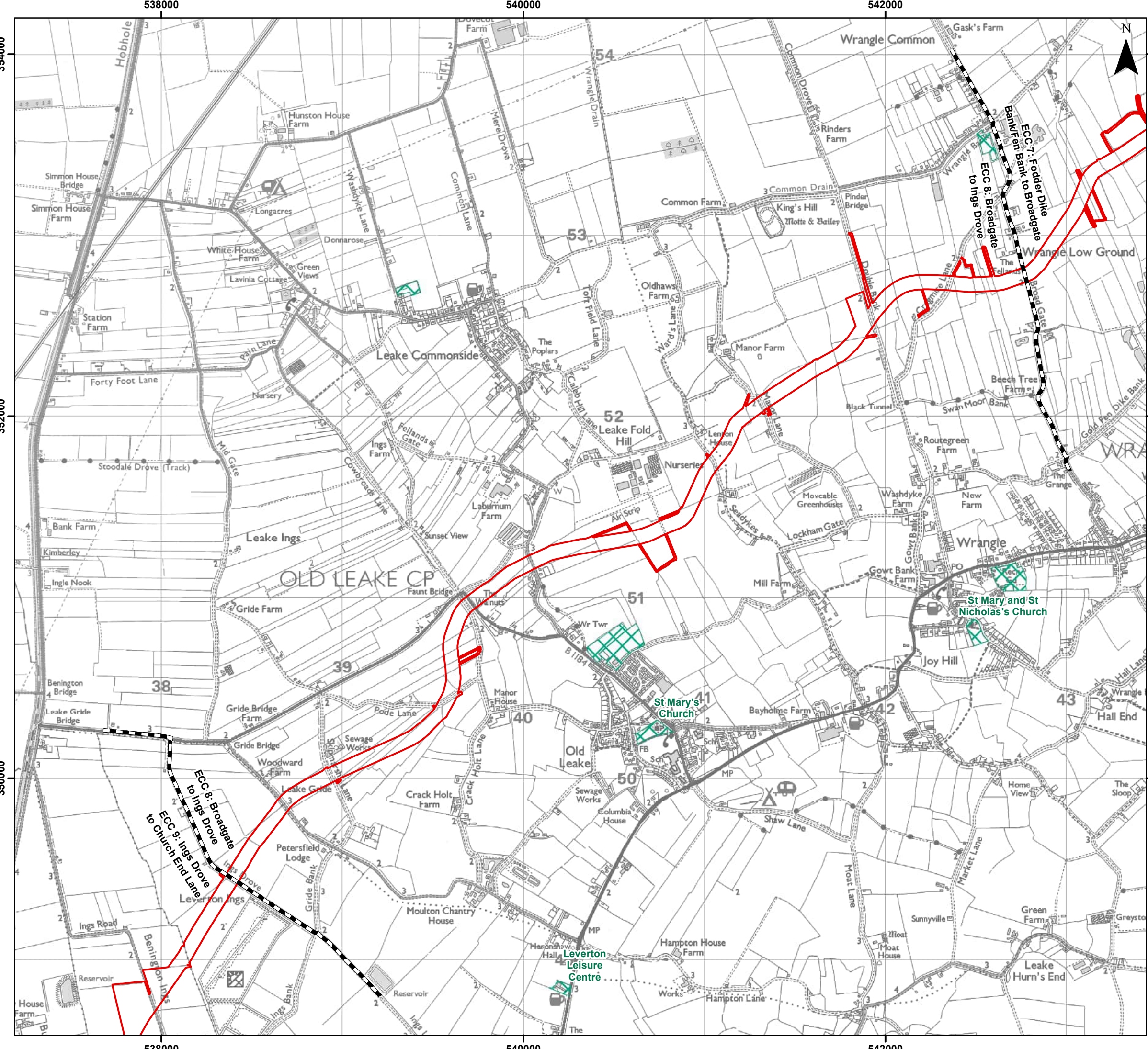
Environmental Statement
 Recreational Land: ECC 7
 Figure 25.3.7



Date: 29/02/2024
 Produced By: RD
 Revision: 0.1

© Crown copyright [and database rights] (2024) 0100031673

Document Path: P:\05356 - Gobe Consultants Ltd\00012 GTR4 Outer Dowsing\Tech\GIS\DWG\Wing\2023 09 Environmental Statement\and Use\Chapter\05356 00012.09200 Recreational Land.mxd



Legend

- Order Limits
- Onshore Segment Break
- OS Open Greenspace

Sources:
 © Natural England copyright. Contains Ordnance Survey data.
 © Environment Agency copyright and/or database right.
 © National Cycle Route data supplied by Sustrans and contains Ordnance Survey data.
 © OpenStreetMap contributors under Open Database Licence.
 Locally Designated Sites provided by Lincolnshire Environmental Records Centre (August 2023).



Coordinate System: British National Grid
 0 0.5 1 km

Scale: 1:20,000 A3 Page Size

Environmental Statement
 Recreational Land: ECC 8
 Figure 25.3.8

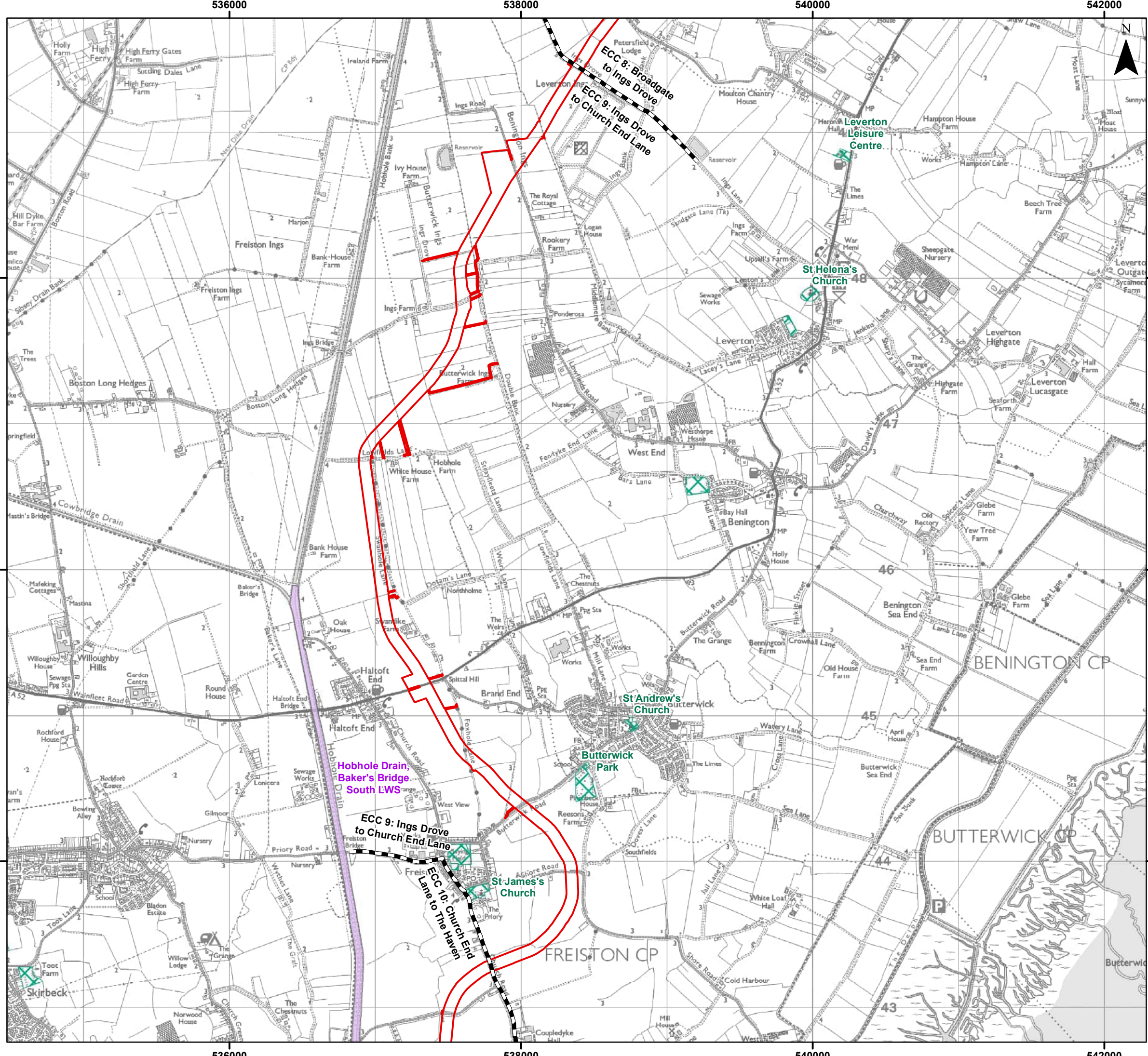


Date: 29/02/2024
 Produced By: RD
 Revision: 0.1



© Crown copyright [and database rights] (2024)
 0100031673

Document Path: P:\05356 - Gobe Consultants Ltd\0012 GTR4 Outer Dowsing\Tech\GIS\DWG\Wking\2023 09 Environmental Statement\Land Use\Chapter\05356_0012_09200 Recreational Land.mxd



Legend

- Order Limits
- Onshore Segment Break
- OS Open Greenspace
- Local Wildlife Site (LWS)

Sources:
 © Natural England copyright. Contains Ordnance Survey data.
 © Environment Agency copyright and/or database right.
 © National Cycle Route data supplied by Sustrans and contains Ordnance Survey data.
 © OpenStreetMap contributors under Open Database Licence.
 Locally Designated Sites provided by Lincolnshire Environmental Records Centre (August 2023).



Coordinate System: British National Grid
 0 0.5 1 km
 Scale: 1:25,000
 A3 Page Size

Environmental Statement
 Recreational Land: ECC 9
 Figure 25.3.9



Date: 29/02/2024
 Produced By: RD
 Revision: 0.1



© Crown copyright [and database rights] (2024)
 0100031673

Document Path: P:\05356 - Gobe Consultants Ltd\0012 GTR Outer Dowsing\Tech\GIS\DWG\Wing\2023 09 Environmental Statement\Land Use\Chapter\05356 0012 0920 0 Recreational Land.mxd

536000

538000

344000

344000

342000

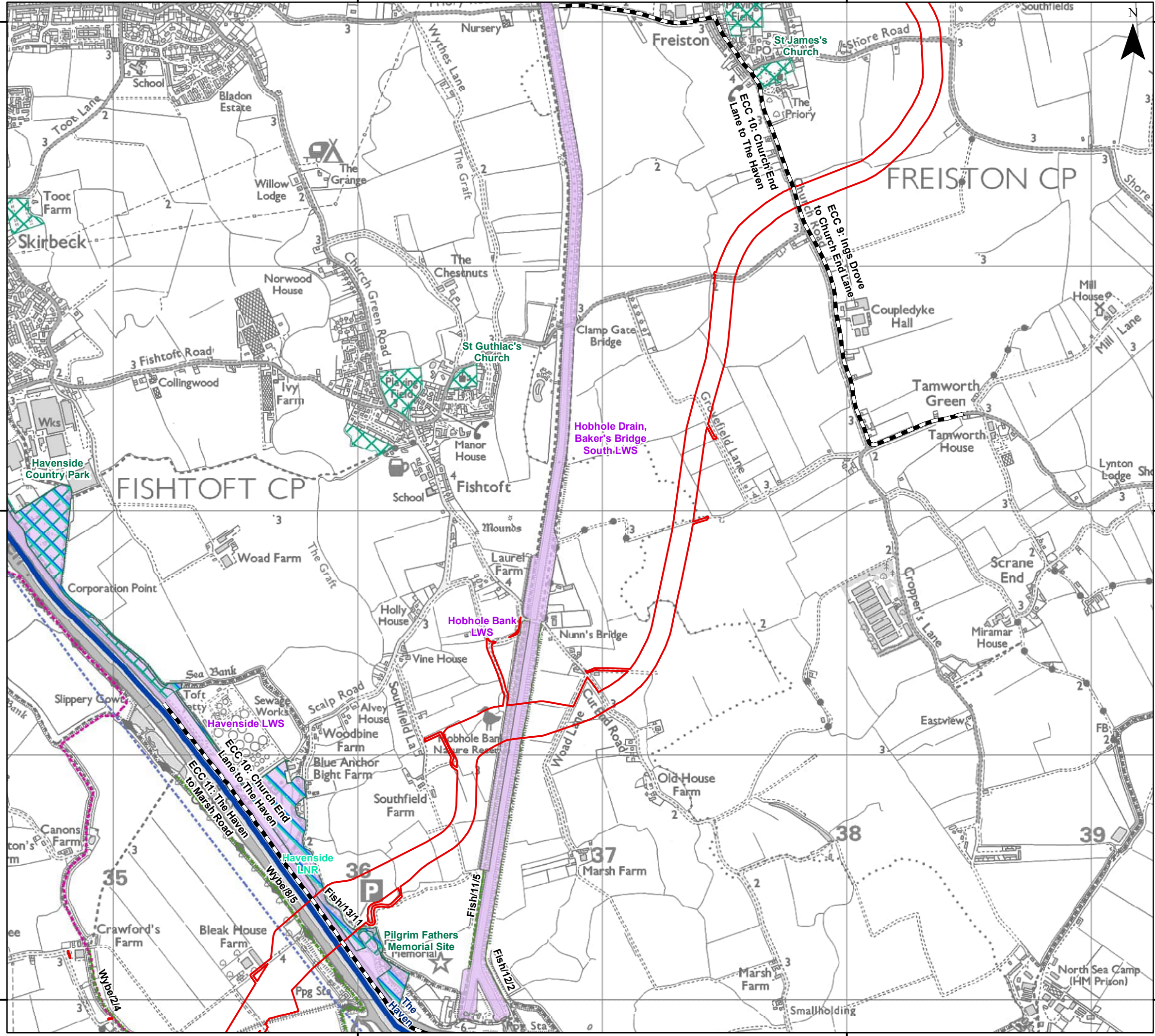
342000

340000

340000

536000

538000



Legend

- Order Limits
- Onshore Segment Break
- Local Nature Reserves (LNR)
- OS Open Greenspace
- Local Wildlife Site (LWS)
- Statutory Main River
- Public Right of Way
- Macmillan Way
- Greenwich Meridian Trail

Sources:
 © Natural England copyright. Contains Ordnance Survey data.
 © Environment Agency copyright and/or database right.
 © National Cycle Route data supplied by Sustrans and contains Ordnance Survey data.
 © OpenStreetMap contributors under Open Database Licence.
 Locally Designated Sites provided by Lincolnshire Environmental Records Centre (August 2023).



Coordinate System: British National Grid
 0 0.5 1 km

Scale: 1:15,000 A3 Page Size

Environmental Statement
 Recreational Land: ECC 10
 Figure 25.3.10

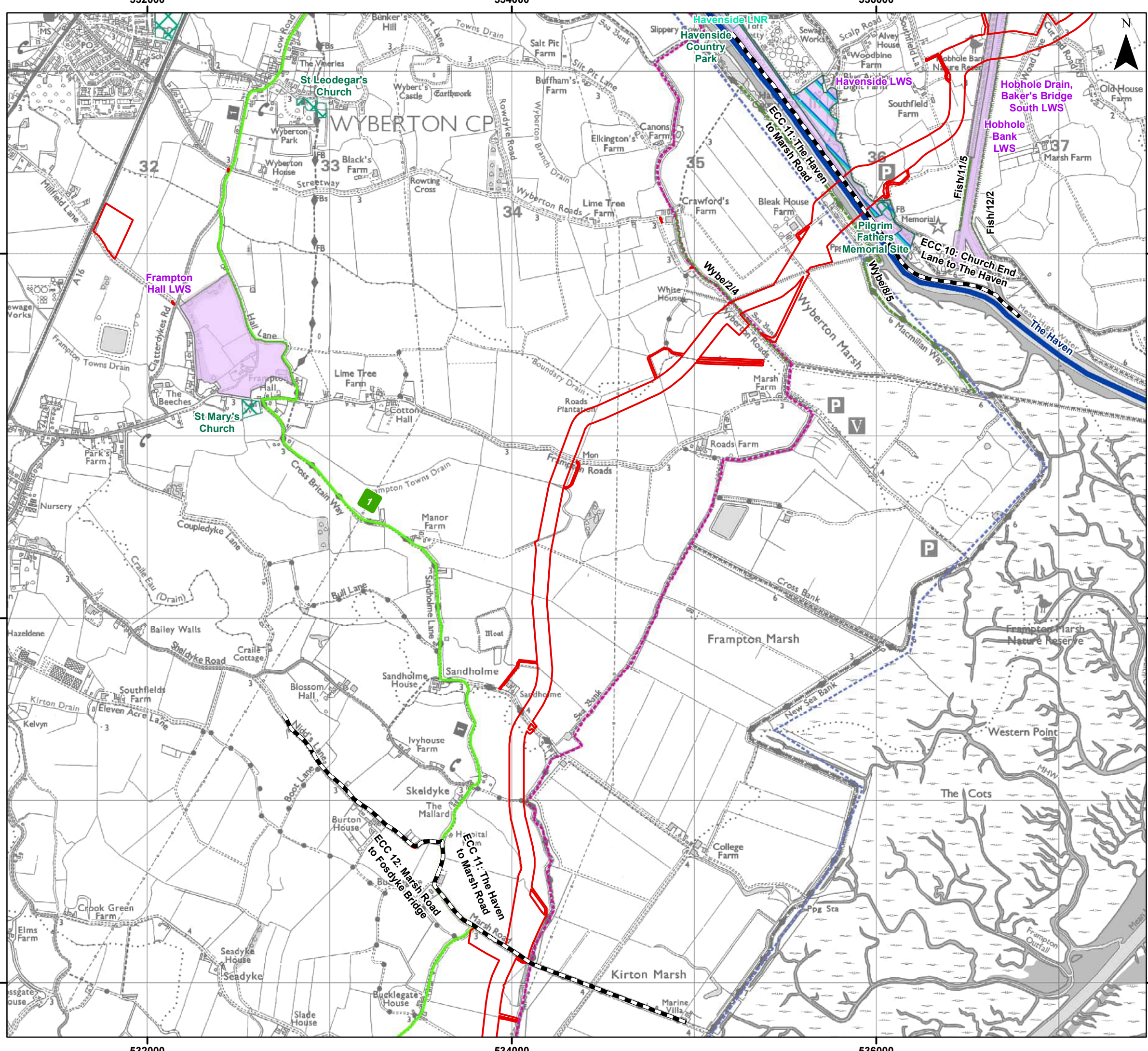


Date: 29/02/2024
 Produced By: RD
 Revision: 0.1



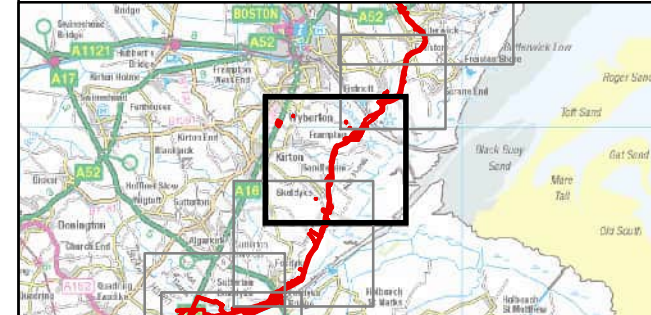
© Crown copyright [and database rights] (2024) 0100031673

Document Path: F:\05356 - Gobe Consultants Ltd\0012 GTR Outer Dowsing\Tech\GIS\DWG\Wing\2023 09 Environmental Statement\Land Use\Chapter\05356 0012.0920.0 Recreational Land.mxd



- ### Legend
- ▭ Order Limits
 - Onshore Segment Break
 - Local Nature Reserves (LNR)
 - OS Open Greenspace
 - Local Wildlife Site (LWS)
 - Statutory Main River
 - Public Right of Way
 - National Cycle Route
 - Macmillan Way
 - Greenwich Meridian Trail

Sources:
 © Natural England copyright. Contains Ordnance Survey data.
 © Environment Agency copyright and/or database right.
 © National Cycle Route data supplied by Sustrans and contains Ordnance Survey data.
 © OpenStreetMap contributors under Open Database Licence.
 Locally Designated Sites provided by Lincolnshire Environmental Records Centre (August 2023).

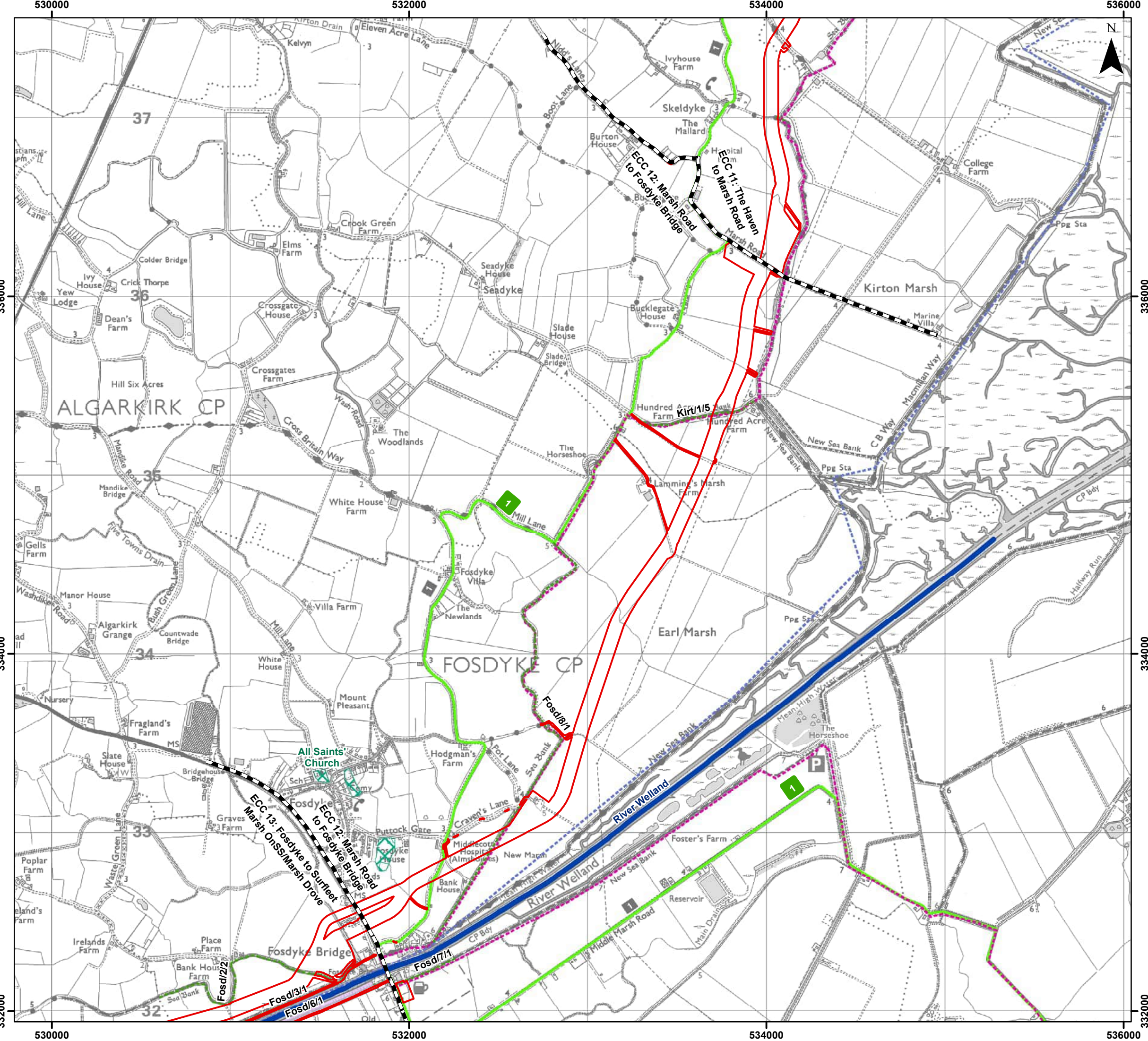


Coordinate System: British National Grid
 0 0.5 1 km
Scale: 1:20,000 A3 Page Size

Environmental Statement
 Recreational Land: ECC 11
 Figure 25.3.11



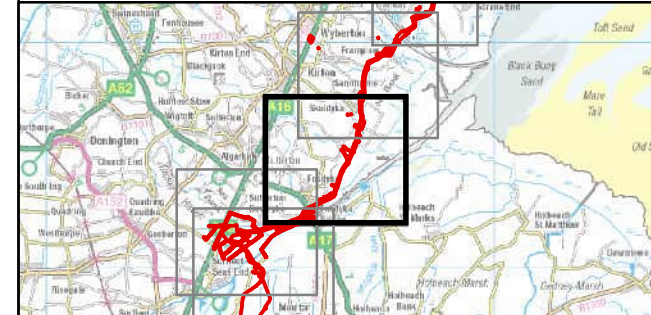
Document Path: P:\05356 - Gobe Consultants Ltd\00012 GTR4 Outer Dowsing\Tech\GIS\DWG\Wking\2023 09 Environmental Statement\Land Use\Chapter\05356 00012 0920 0 Recreational Land.mxd



Legend

- Order Limits
- Onshore Segment Break
- OS Open Greenspace
- Local Wildlife Site (LWS)
- Statutory Main River
- Public Right of Way
- National Cycle Route
- Macmillan Way
- Greenwich Meridian Trail

Sources:
 © Natural England copyright. Contains Ordnance Survey data.
 © Environment Agency copyright and/or database right.
 © National Cycle Route data supplied by Sustrans and contains Ordnance Survey data.
 © OpenStreetMap contributors under Open Database Licence.
 Locally Designated Sites provided by Lincolnshire Environmental Records Centre (August 2023).



Coordinate System: British National Grid
 0 0.5 1 km

Scale: 1:20,000 A3 Page Size

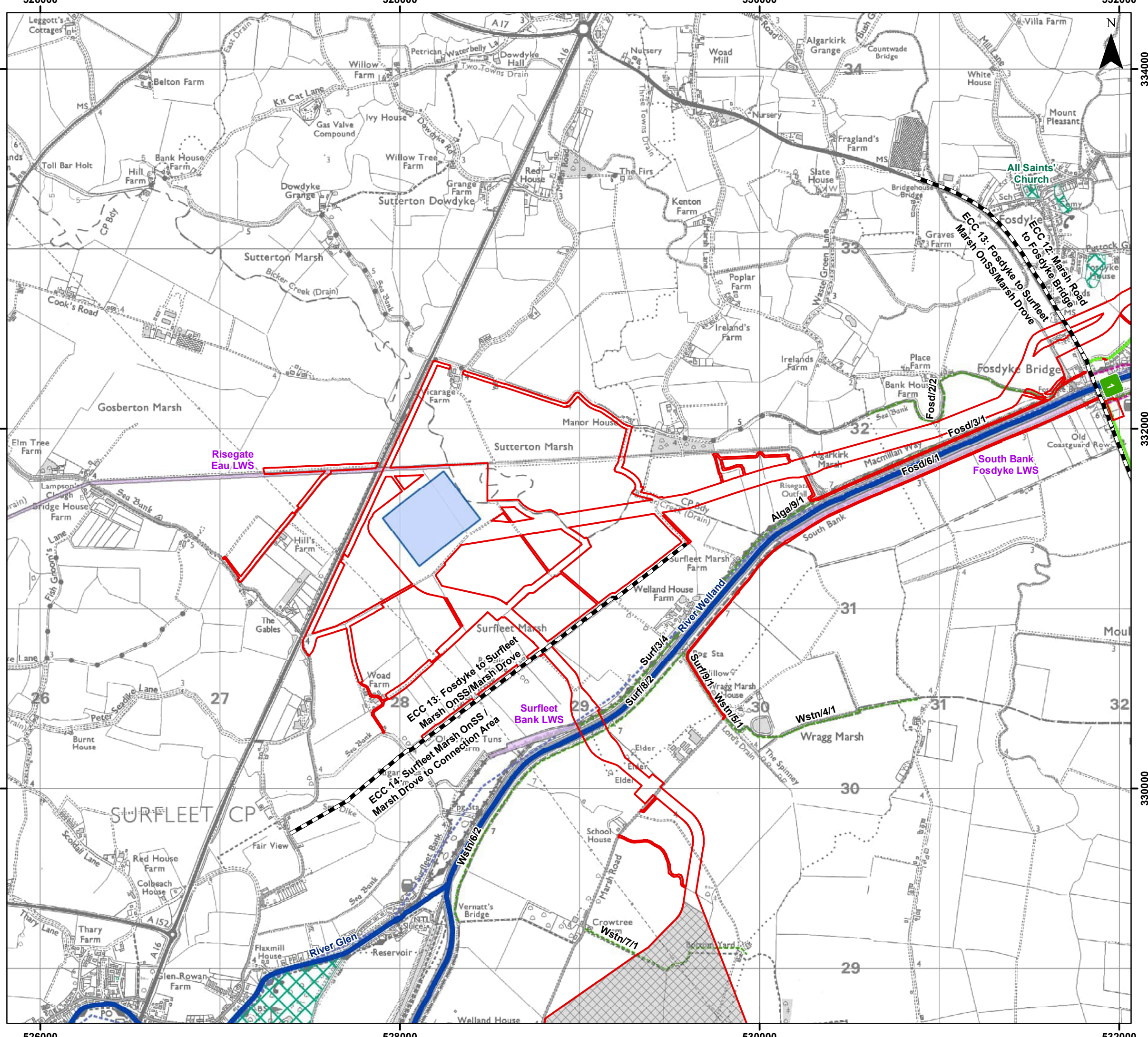
Environmental Statement
 Recreational Land: ECC 12

Figure 25.3.12



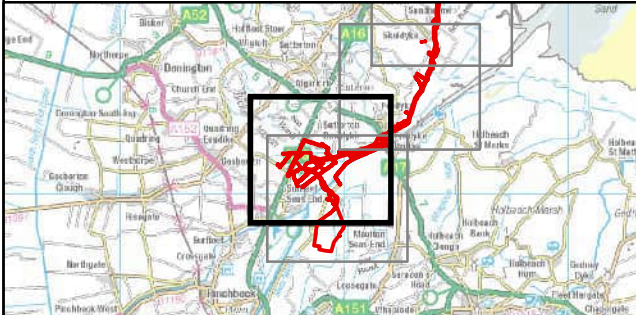
Date: 29/02/2024
 Produced By: RD
 Revision: 0.1 © Crown copyright [and database rights] (2024) 0100031673

Document Path: P:\05356 - Gobe Consultants Ltd\0012 GTR Outer Dowsing\Tech\GIS\DW\GIS\W\img\2023_09 Environmental Statement\Land Use\Chapter\05356_0012_0920_0 Recreational Land.mxd



- ### Legend
- Order Limits
 - Onshore Segment Break
 - Onshore Substation (OnSS) Footprint
 - Connection Area
 - OS Open Greenspace
 - Local Wildlife Site (LWS)
 - Statutory Main River
 - Public Right of Way
 - National Cycle Route
 - Macmillan Way
 - Greenwich Meridian Trail

Sources:
 © Natural England copyright. Contains Ordnance Survey data.
 © Environment Agency copyright and/or database right.
 © National Cycle Route data supplied by Sustrans and contains Ordnance Survey data.
 © OpenStreetMap contributors under Open Database Licence.
 Locally Designated Sites provided by Lincolnshire Environmental Records Centre (August 2023).



Coordinate System: British National Grid
 0 0.5 1 km
 Scale: 1:20,000 A3 Page Size

Environmental Statement
 Recreational Land: ECC 13
 Figure 25.3.13

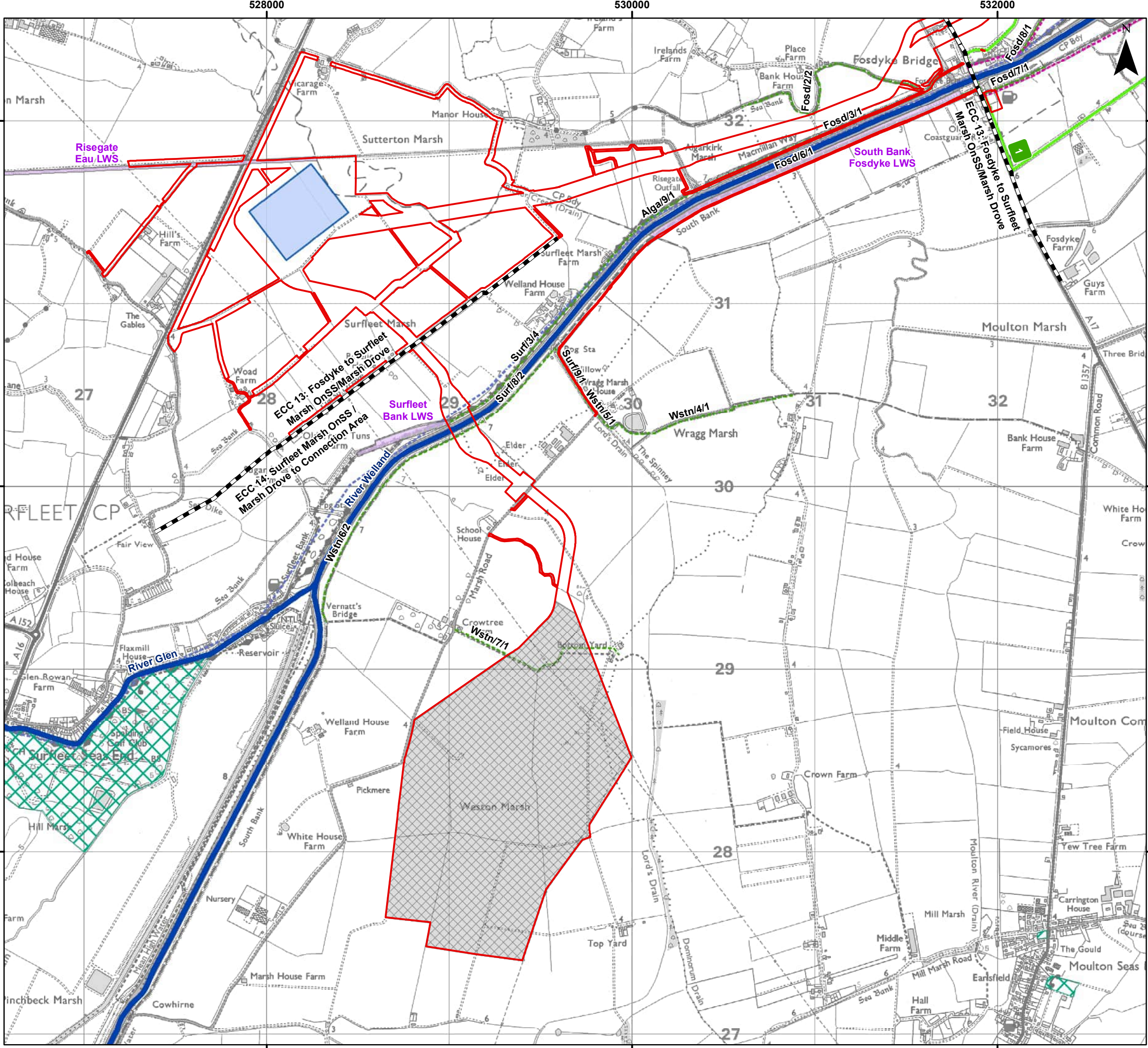


Date: 29/02/2024
 Produced By: RD
 Revision: 0.1



© Crown copyright [and database rights] (2024)
 0100031673

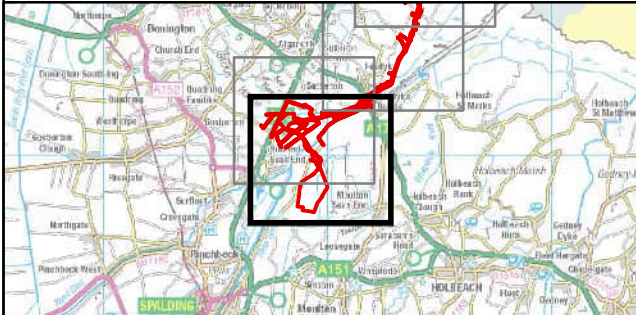
Document Path: P:\05356 - Gobe Consultants Ltd\0012 GTR4 Outer Dowsing\Tech\GIS\DW\W\W\2023 08 Environmental Statement\and Use\Chapter\05356 0012.0920.0 Recreational Land.mxd



Legend

- Order Limits
- Onshore Segment Break
- Onshore Substation (OnSS) Footprint
- Connection Area
- OS Open Greenspace
- Local Wildlife Site (LWS)
- Statutory Main River
- Public Right of Way
- National Cycle Route
- Macmillan Way
- Greenwich Meridian Trail

Sources:
 © Natural England copyright. Contains Ordnance Survey data.
 © Environment Agency copyright and/or database right.
 © National Cycle Route data supplied by Sustrans and contains Ordnance Survey data.
 © OpenStreetMap contributors under Open Database Licence.
 Locally Designated Sites provided by Lincolnshire Environmental Records Centre (August 2023).



Coordinate System: British National Grid

0 0.5 1 km

Scale: 1:20,000 A3 Page Size

Environmental Statement
 Recreational Land: ECC 14
 Figure 25.3.14



OUTER DOWSING
OFFSHORE WIND

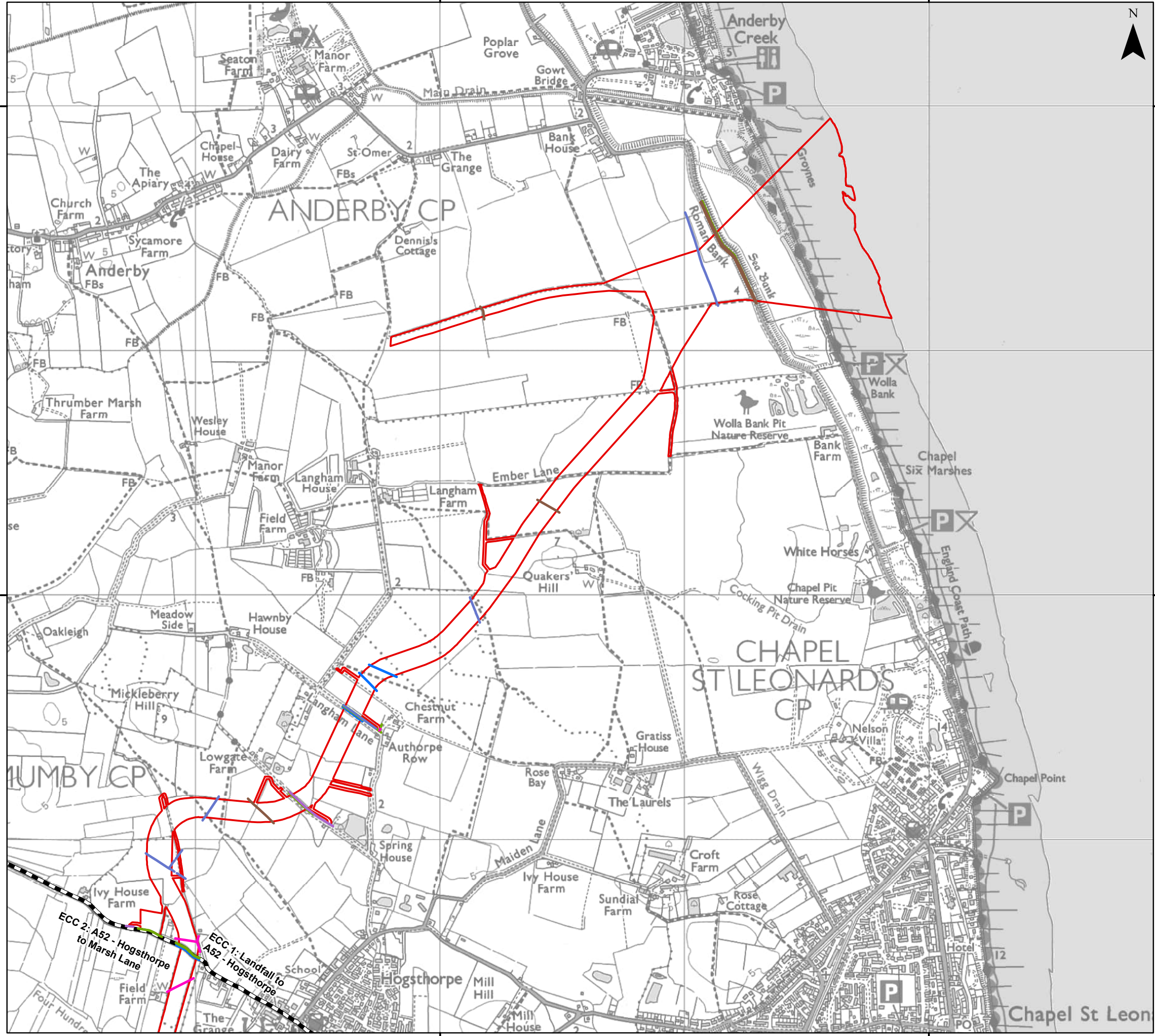


SLR

Date: 29/02/2024
 Produced By: RD
 Revision: 0.1

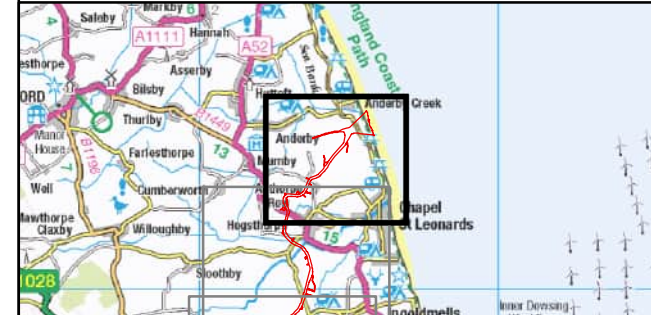
© Crown copyright [and database rights] (2024)
 0100031673

Document Path: P:\05356 - Gobe Consultants Ltd\0012 GTR4 Outer Dowsing\Tech\GIS\DWG\Wking\2023 09 Environmental Statement\Land Use\Chapter\05356 0012 09200 Recreational Land.mxd



Legend

- Order Limits
- Onshore Segment Break
- Electricity Utilities**
 - Electric - High Voltage (Overhead)
 - Electric - Low Voltage (Underground)
 - Electric - Low Voltage (Overhead)
- Sewerage Utilities**
 - Sewerage - Foul Sewer Rising Main (Underground)
- Telecoms Utilities**
 - Telecom (Overhead)
 - Telecom (Underground)
- Water Utilities**
 - Water - Potable Water (Underground)



Coordinate System: British National Grid
 0 0.5 1 km
 Scale: 1:15,000 A3 Page Size

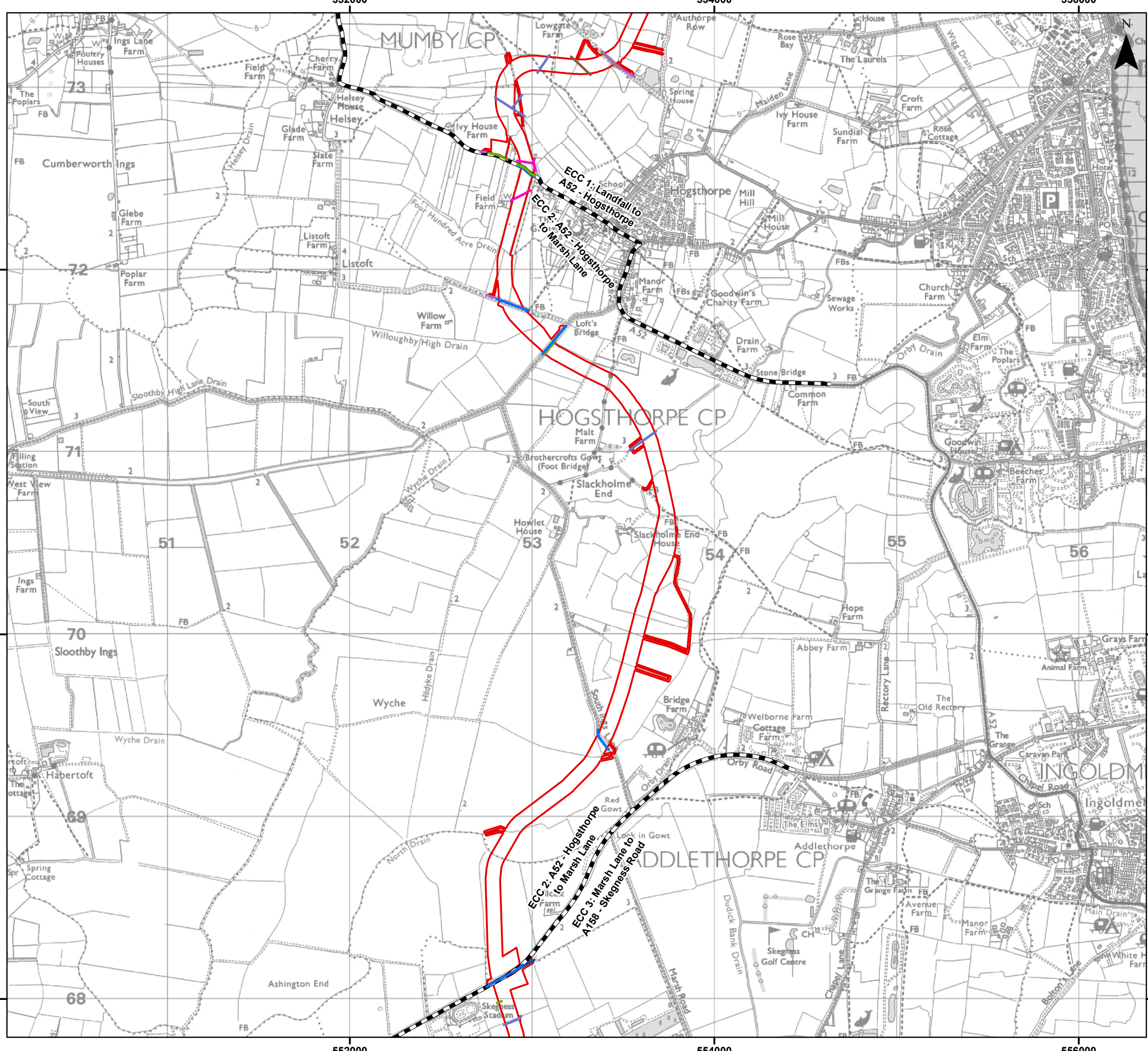
Environmental Statement
 Utilities: ECC 1
 Figure 25.4.1



Date: 14/03/2024
 Produced By: RD
 Revision: 0.1

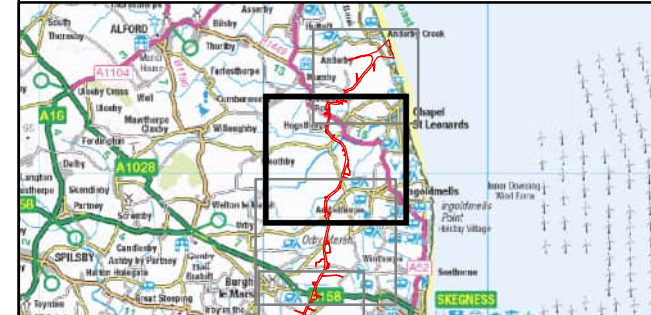


© Crown copyright [and database rights] (2024) 0100031673



Legend

- Order Limits
- Onshore Segment Break
- Electricity Utilities**
- Electric - High Voltage (Overhead)
- Electric - Low Voltage (Overhead)
- Sewerage Utilities**
- Sewerage - Foul Sewer Rising Main (Underground)
- Telecoms Utilities**
- Telecom (Overhead)
- Telecom (Underground)
- Water Utilities**
- Water - Not Specified (Underground)
- Water - Potable Water (Underground)



Coordinate System: British National Grid

0 0.5 1 km

Scale: 1:20,000

A3 Page Size

Environmental Statement

Utilities: ECC 2

Figure 25.4.2



OUTER DOWING
OFFSHORE WIND

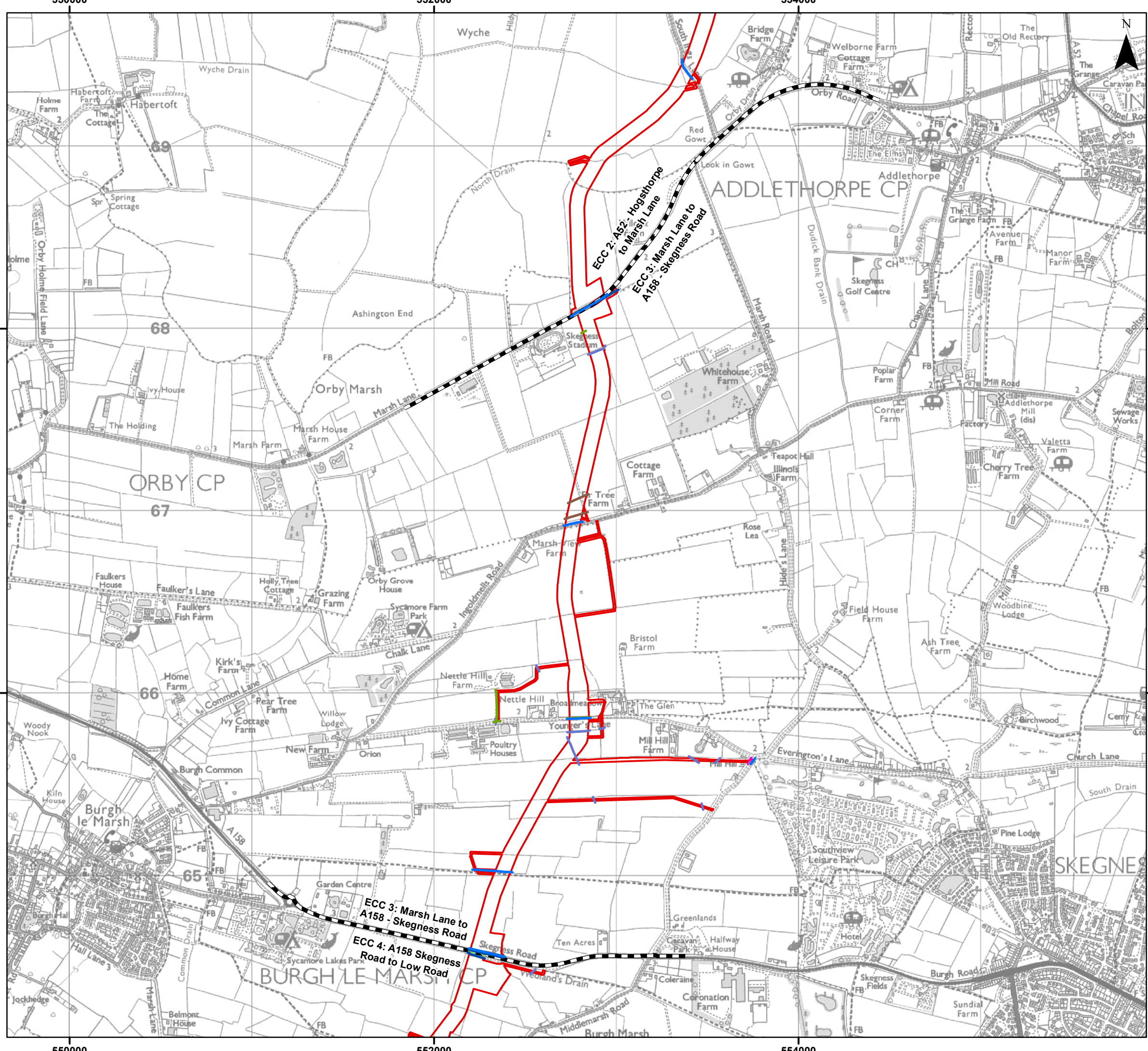


SLR

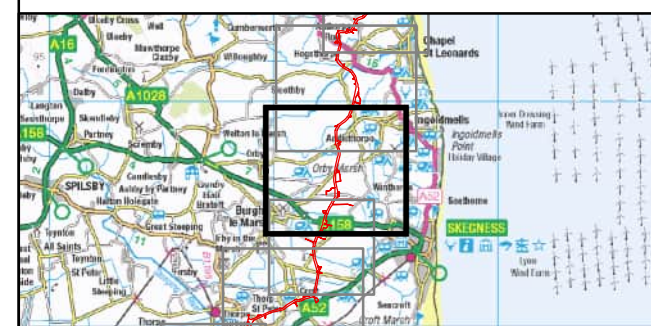
Date: 14/03/2024
Produced By: RD
Revision: 0.1

© Crown copyright [and database rights] (2024)
0100031673

Document Path: P:\05356 - Gobe Consultants Ltd\0012 GTR4 Outer Dowing\Tech\GIS\DWG\Wm\2023 09 Environmental Statement\and User\Chapter\05356 0012 0921 0 Utilities.mxd



- ### Legend
- Order Limits
 - Onshore Segment Break
 - Electricity Utilities**
 - Electric - High Voltage (Overhead)
 - Electric - Low Voltage (Overhead)
 - Gas Utilities**
 - Gas - Medium Pressure (Underground)
 - Sewerage Utilities**
 - Sewerage - Foul Sewer Rising Main (Underground)
 - Telecoms Utilities**
 - Telecom (Overhead)
 - Telecom (Underground)
 - Water Utilities**
 - Water - Not Specified (Underground)
 - Water - Potable Water (Underground)



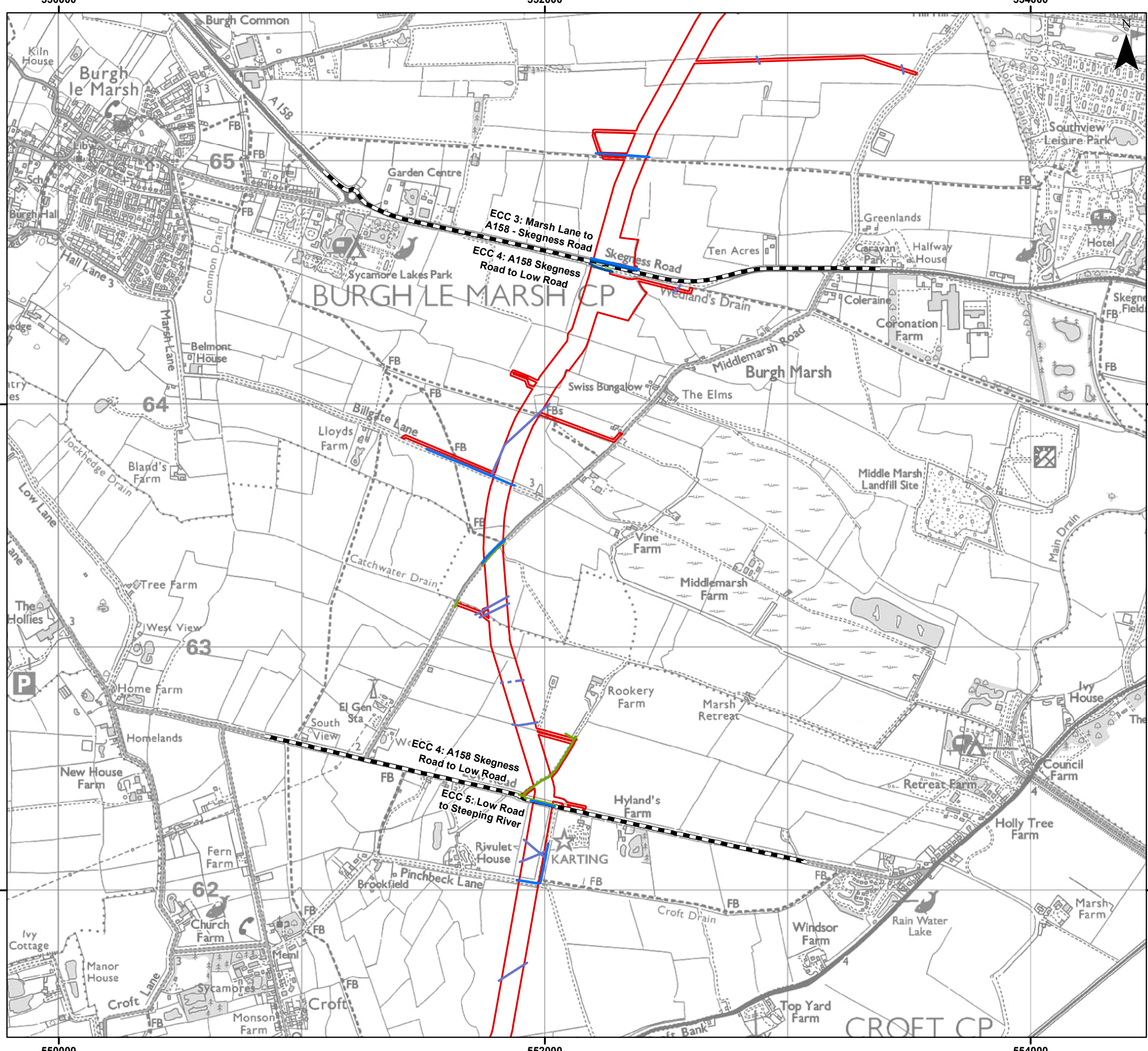
Coordinate System: British National Grid
 0 0.5 1 km

Scale: 1:20,000 A3 Page Size

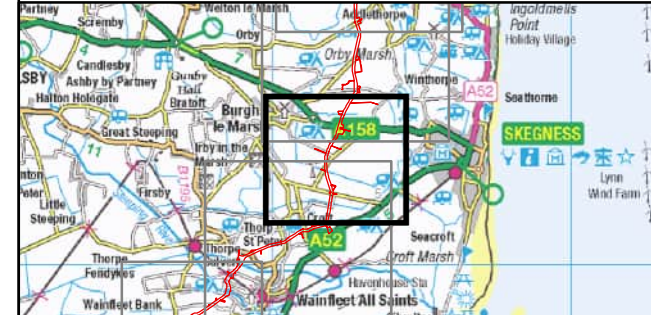
Environmental Statement
 Utilities: ECC 3
 Figure 25.4.3



Document Path: P:\05356 - Gobe Consultants Ltd\00012 GTR4 Outer Dowsing\Tech\GIS\DWG\Wing\2023 09 Environmental Statement\Land Use\Chapter\05356 00012 0921 0 Utilities.mxd



- Legend**
- Order Limits
 - Onshore Segment Break
 - Electricity Utilities**
 - Electric - High Voltage (Underground)
 - Electric - High Voltage (Overhead)
 - Gas Utilities**
 - Gas - Medium Pressure (Underground)
 - Telecoms Utilities**
 - Telecom (Underground)
 - Water Utilities**
 - Water - Not Specified (Underground)
 - Water - Potable Water (Underground)



Coordinate System: British National Grid
 0 0.5 1 km

Scale: 1:15,000 A3 Page Size

Environmental Statement
 Utilities: ECC 4
 Figure 25.4.4

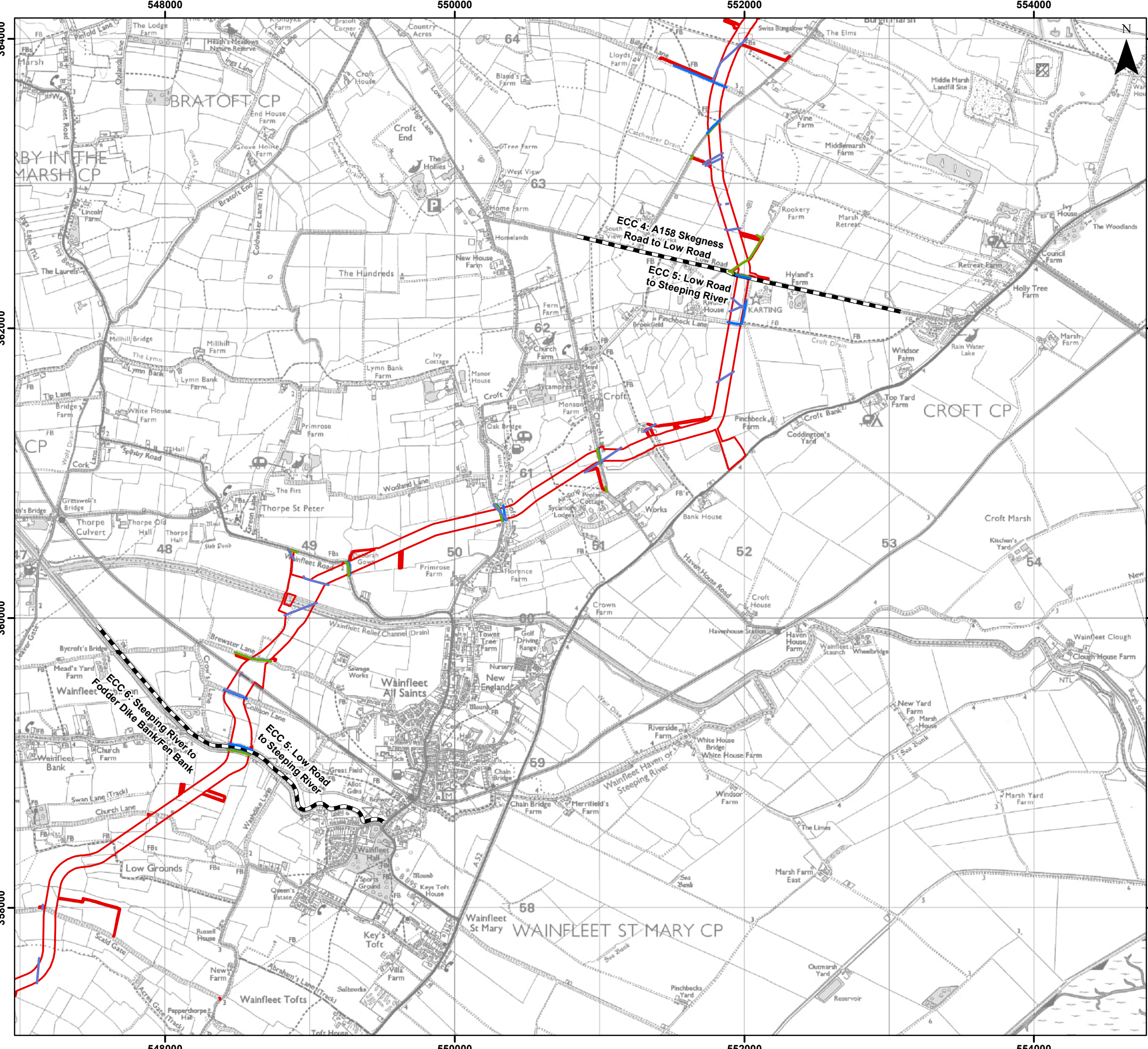


Date: 14/03/2024
 Produced By: RD
 Revision: 0.1



© Crown copyright [and database rights] (2024) 0100031673

Document Path: P:\05356 - Gobe Consultants Ltd\00012 GTR4 Outer Dowsing\Tech\GIS\DWG\Wing\2023 09 Environmental Statement\and Use\Chapter\05356 00012 0921 0 Utilities.mxd



Legend

- Order Limits
- Onshore Segment Break
- Electricity Utilities**
 - Electric - High Voltage (Underground)
 - Electric - High Voltage (Overhead)
- Rail Utilities**
 - Rail - Culvert (Underground)
 - Rail - DB Asset Line (Underground)
 - Rail - DC Asset Line (Underground)
- Telecoms Utilities**
 - Telecom (Underground)
- Water Utilities**
 - Water - Potable Water (Underground)



Coordinate System: British National Grid
 0 0.5 1 km
 Scale: 1:25,000 A3 Page Size

Environmental Statement
 Utilities: ECC 5
 Figure 25.4.5

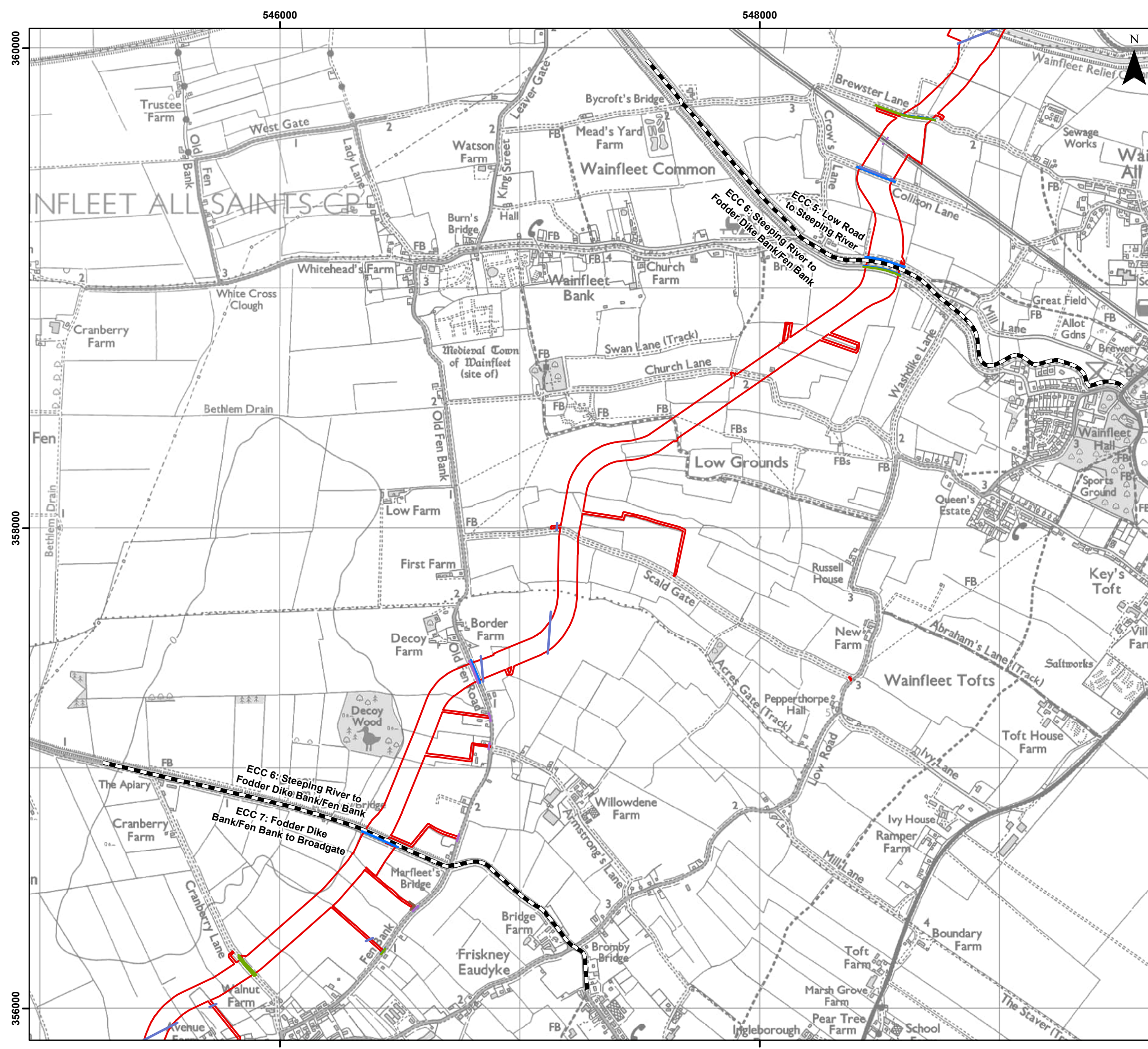


Date: 14/03/2024
 Produced By: RD
 Revision: 0.1

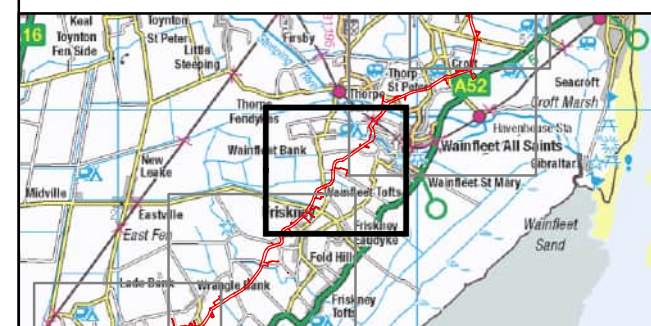


© Crown copyright [and database rights] (2024) 0100031673

Document Path: P:\05356 - Gobe Consultants Ltd\0012 GTR4 Outer Dowsing\Tech\GIS\DWG\Wing\2023 09 Environmental Statement\Land Use\Chapter\05356 0012 0921 0 Utilities.mxd



- ### Legend
- Order Limits
 - Onshore Segment Break
 - Electricity Utilities**
 - Electric - High Voltage (Underground)
 - Electric - High Voltage (Overhead)
 - Rail Utilities**
 - Rail - Culvert (Underground)
 - Rail - DB Asset Line
 - Rail - DC Asset Line
 - Sewerage Utilities**
 - Sewerage - Foul Sewer Rising Main (Underground)
 - Telecoms Utilities**
 - Telecom (Overhead)
 - Telecom (Underground)
 - Water Utilities**
 - Water - Potable Water (Underground)



Coordinate System: British National Grid

0 0.5 1 km

Scale: 1:15,000 A3 Page Size

Environmental Statement

Utilities: ECC 6

Figure 25.4.6

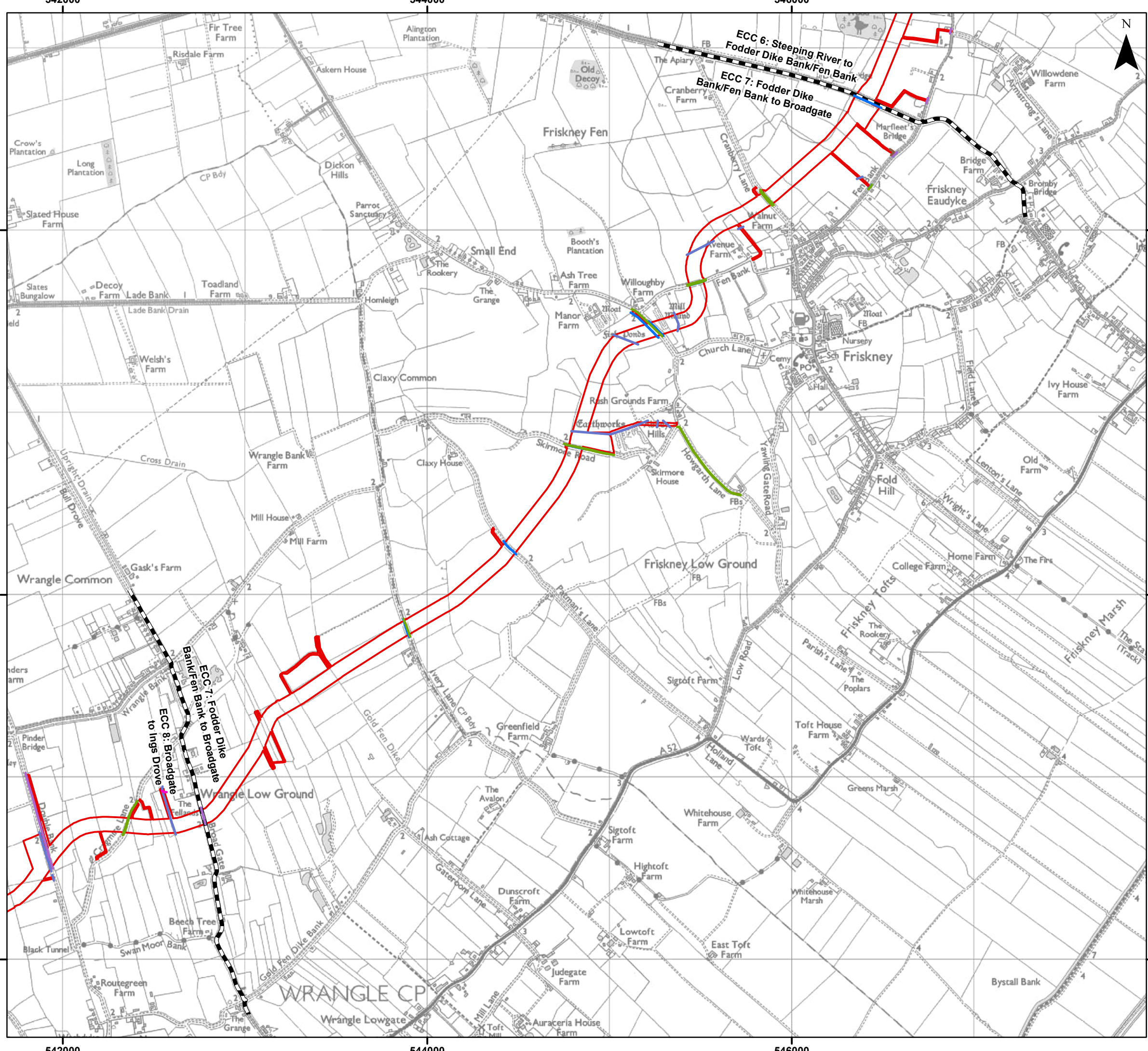


Date: 14/03/2024
 Produced By: RD
 Revision: 0.1



© Crown copyright [and database rights] (2024)
 0100031673

Document Path: P:\05356 - Gobe Consultants Ltd\0012 GTR Outer Dowsing\Tech\GIS\DWGS\Wing\2023 09 Environmental Statement\and User\Chapter\05356 0012 0921 0 Utilities.mxd



- ### Legend
- Order Limits
 - Onshore Segment Break
 - Electricity Utilities**
 - Electric - High Voltage (Overhead)
 - Electric - Low Voltage (Overhead)
 - Sewerage Utilities**
 - Sewerage - Foul Sewer Rising Main (Underground)
 - Telecoms Utilities**
 - Telecom (Overhead)
 - Telecom (Underground)
 - Water Utilities**
 - Water - Potable Water (Underground)



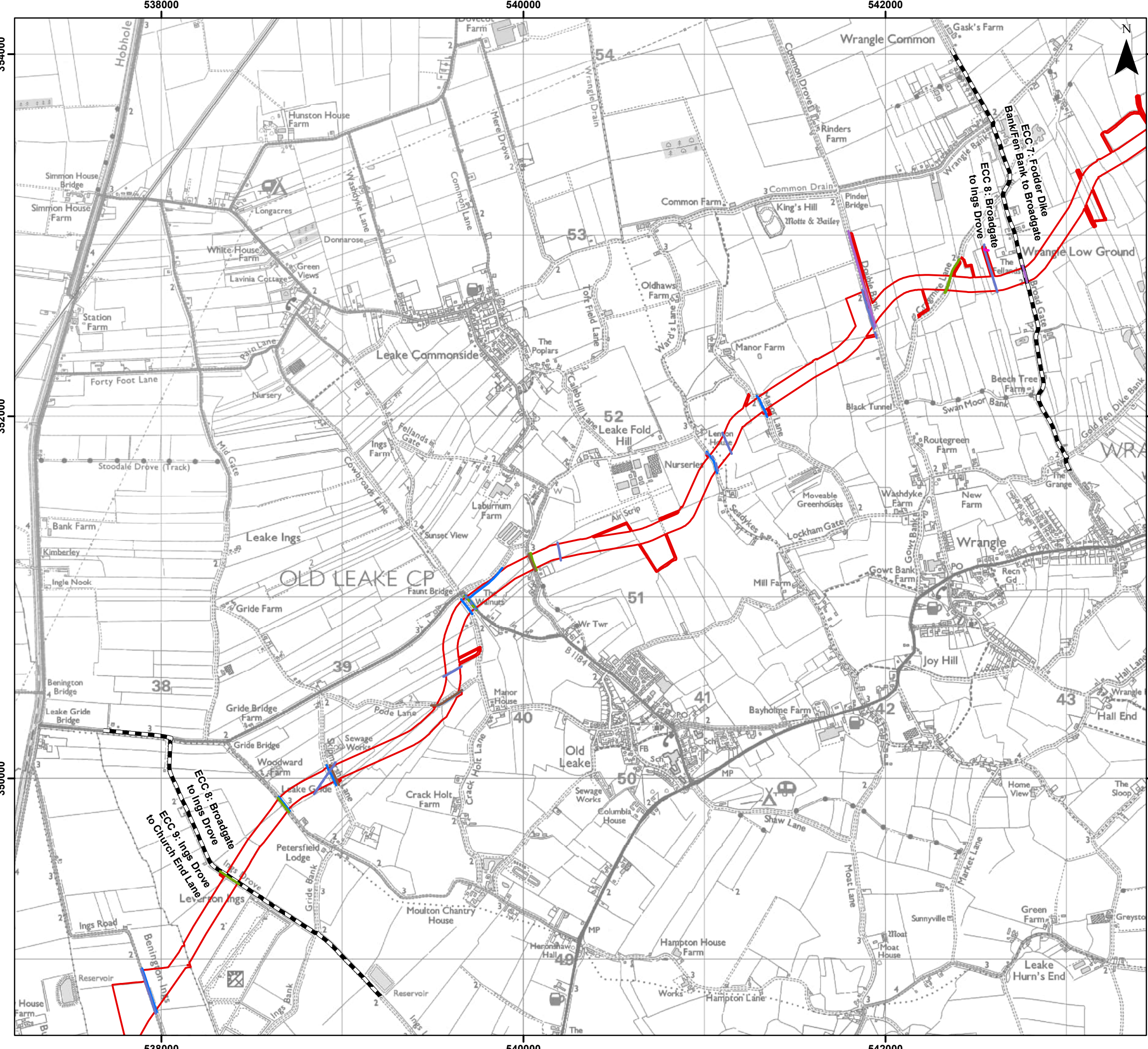
Coordinate System: British National Grid
 0 0.5 1 km

Scale: 1:20,000 A3 Page Size

Environmental Statement
 Utilities: ECC 7
 Figure 25.4.7

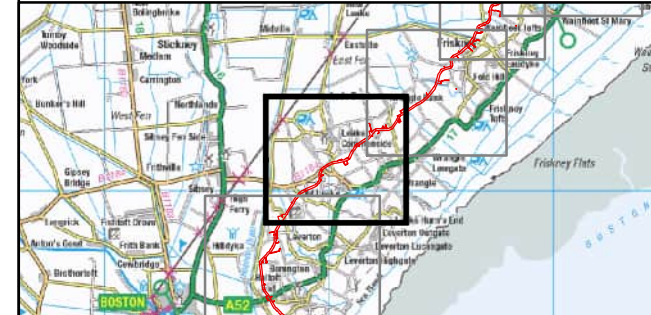


Document Path: P:\05356 - Gobe Consultants Ltd\00012 GTR Outer Dowsing\Tech\GIS\DWG\W\Wing\2023 09 Environmental Statement\and User\Chapter\05356 00012 0921 0 Utilities.mxd



Legend

- Order Limits
- Onshore Segment Break
- Electricity Utilities**
 - Electric - High Voltage (Underground)
 - Electric - High Voltage (Overhead)
 - Electric - Low Voltage (Overhead)
- Sewerage Utilities**
 - Sewerage - Foul Sewer Rising Main (Underground)
- Telecoms Utilities**
 - Telecom (Overhead)
 - Telecom (Underground)
- Water Utilities**
 - Water - Potable Water (Underground)



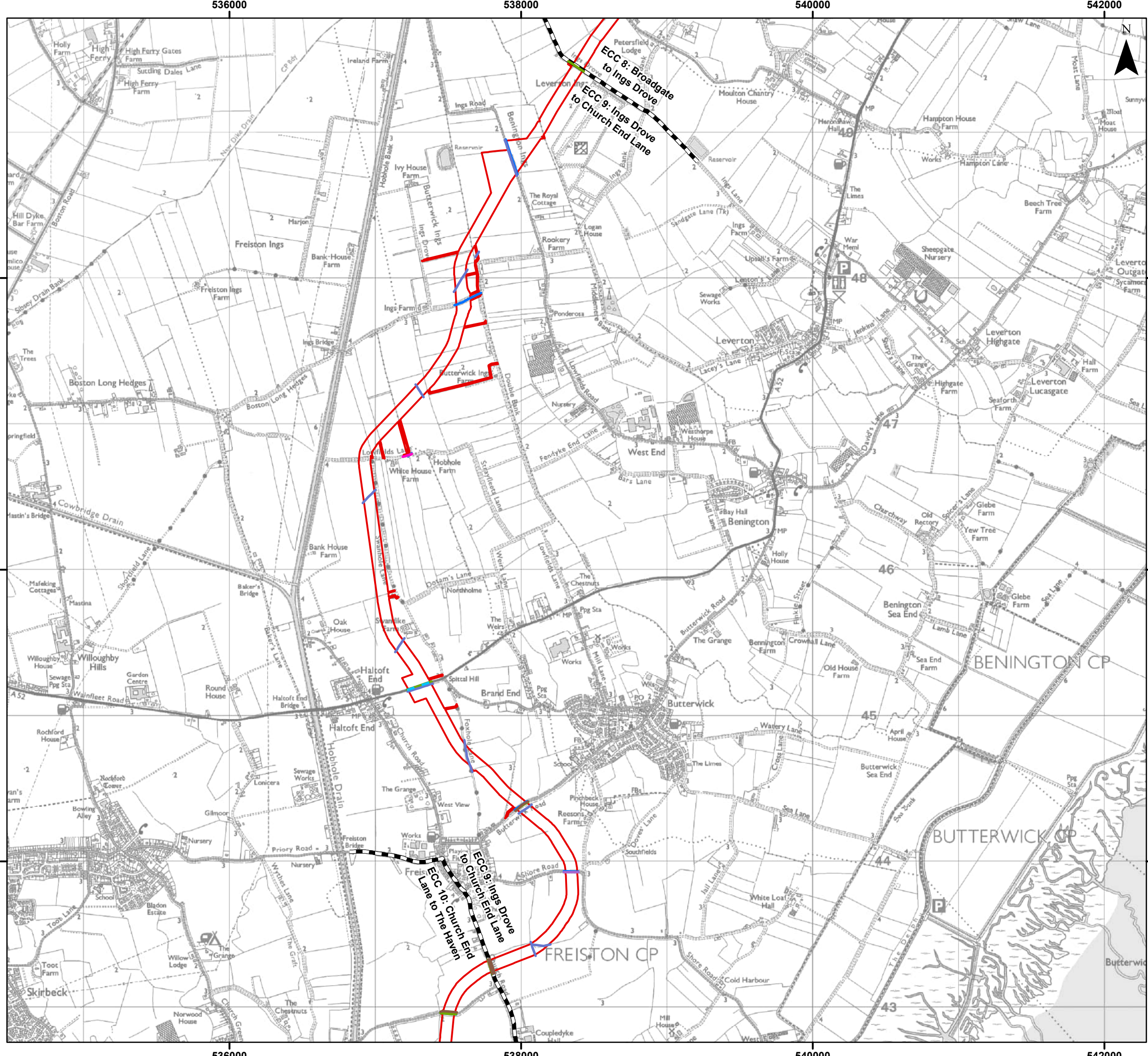
Coordinate System: British National Grid
 0 0.5 1 km
 Scale: 1:20,000 A3 Page Size

Environmental Statement
 Utilities: ECC 8
 Figure 25.4.8

Date: 14/03/2024
 Produced By: RD
 Revision: 0.1

© Crown copyright [and database rights] (2024)
 0100031673

Document Path: P:\05356 - Gobe Consultants Ltd\0012 GTR4 Outer Dowsing\Tech\GIS\DWG\W\Wing\2023 09 Environmental Statement\and User\Chapter\05356 001 2 09\21 0 Utilities.mxd




Legend

- Order Limits
- Onshore Segment Break
- Electricity Utilities**
- Electric - High Voltage (Overhead)
- Electric - Low Voltage (Overhead)
- Gas Utilities**
- Gas - Medium Pressure (Underground)
- Sewerage Utilities**
- Sewerage - Foul Sewer Rising Main (Underground)
- Telecoms Utilities**
- Telecom (Overhead)
- Telecom (Underground)
- Water Utilities**
- Water - Potable Water (Underground)
- LCC Utilities**
- Surface Water Drain (Underground)



Coordinate System: British National Grid



Scale: 1:25,000

A3 Page Size

Environmental Statement

Utilities: ECC 9

Figure 25.4.9

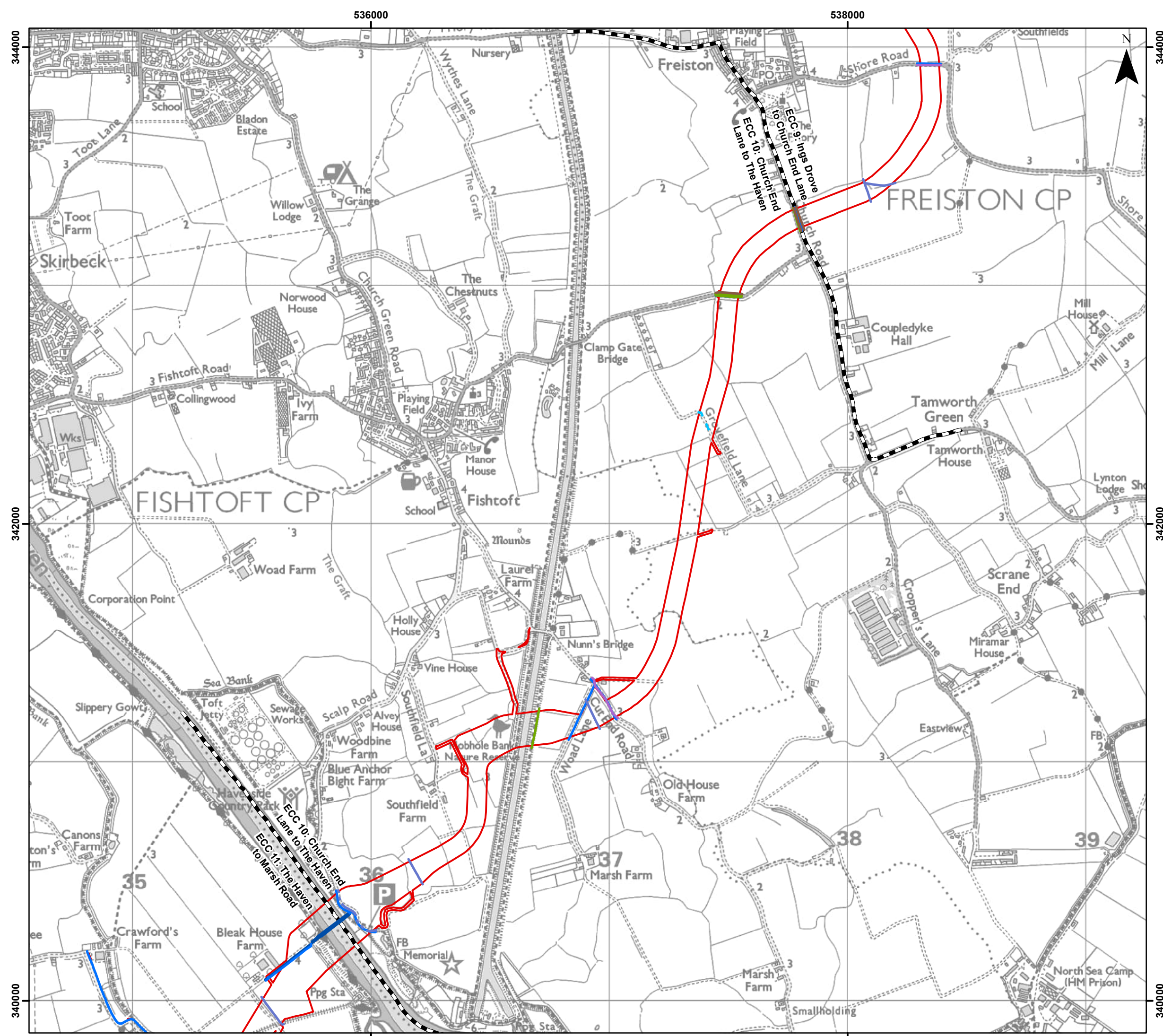


Date: 14/03/2024
Produced By: RD
Revision: 0.1

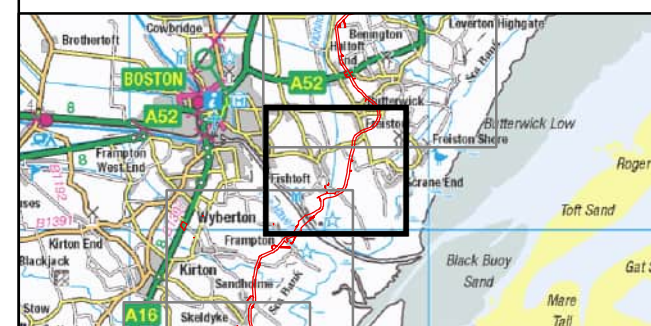


© Crown copyright [and database rights] (2024)
0100031673

Document Path: P:\05356 - Gobe Consultants Ltd\00012 GTR4 Outer Dowsing\Tech\GIS\DWG\Wing\2023 09 Environmental Statement\Land Use\Chapter\05356 00012 0921 0 Utilities.mxd



- ### Legend
- Order Limits
 - Onshore Segment Break
 - Electricity Utilities**
 - Electric - High Voltage (Underground)
 - Electric - High Voltage (Overhead)
 - Sewerage Utilities**
 - Sewerage - Foul Sewer Rising Main (Underground)
 - Telecoms Utilities**
 - Telecom (Overhead)
 - Telecom (Underground)
 - Water Utilities**
 - Water - Not Specified (Underground)
 - Water - Potable Water (Underground)
 - LCC Utilities**
 - Surface Water Drain (Underground)



Coordinate System: British National Grid
 0 0.5 1 km

Scale: 1:15,000 A3 Page Size

Environmental Statement
 Utilities: ECC 10
 Figure 25.4.10

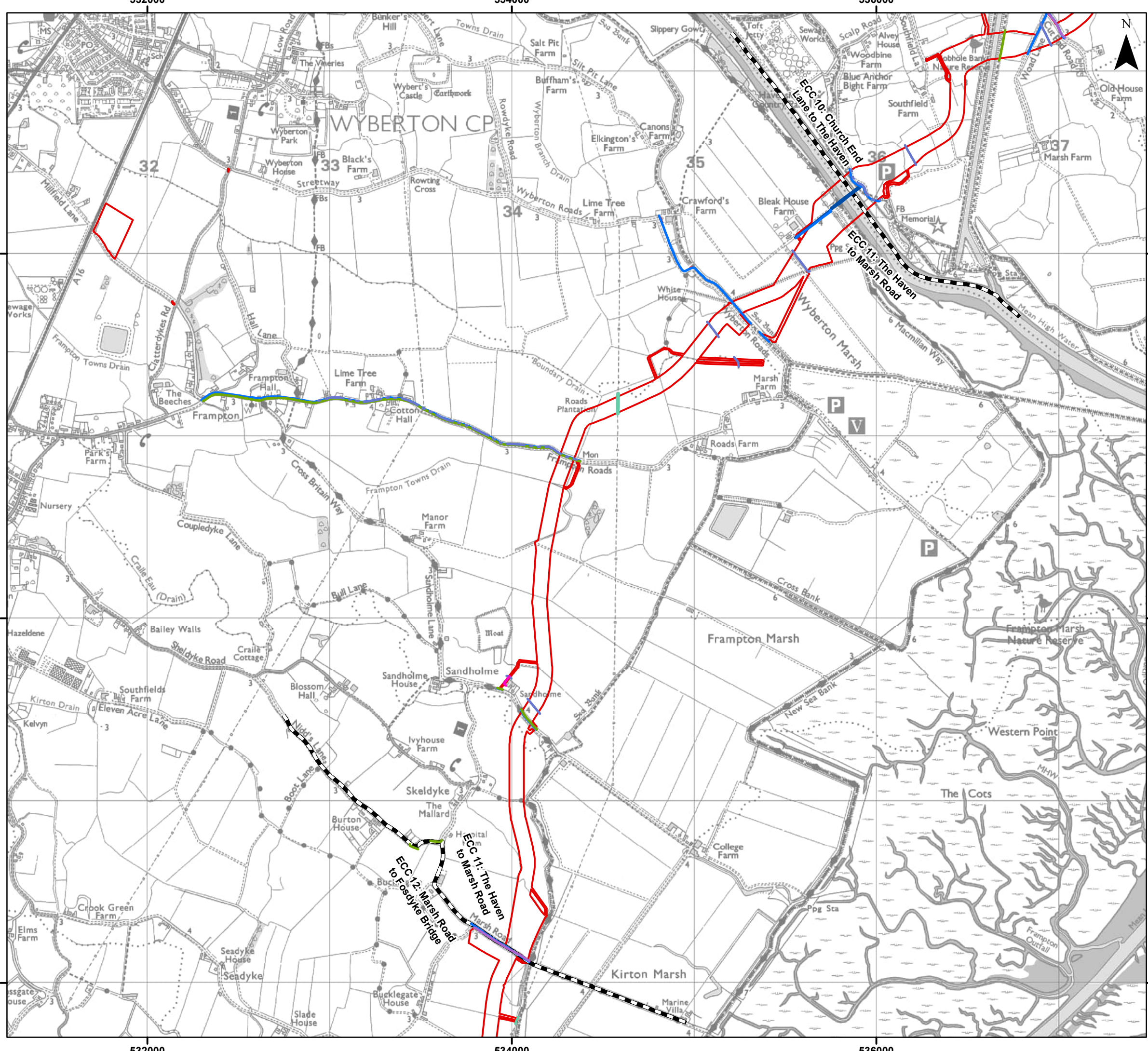


Date: 14/03/2024
 Produced By: RD
 Revision: 0.1



© Crown copyright [and database rights] (2024)
 0100031673

Document Path: P:\05356 - Gobe Consultants Ltd\0012 GTR Outer Dowsing\Tech\GIS\DWG\W\img\2023 09 Environmental Statement\and Use\Chapter\05356 0012 0921 0 Utilities.mxd



Legend

- Order Limits
- Onshore Segment Break

Electricity Utilities

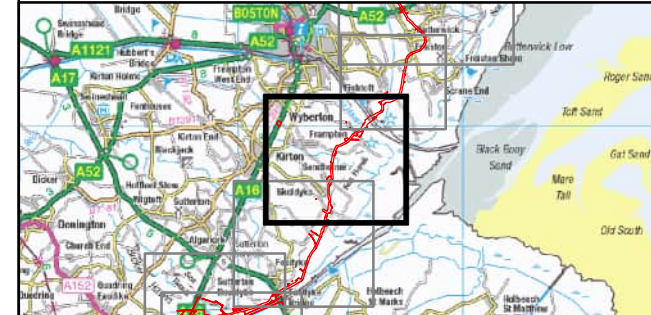
- Electric - Extra-High Voltage (Overhead)
- Electric - High Voltage (Underground)
- Electric - High Voltage (Overhead)
- Electric - Low Voltage (Overhead)

Telecoms Utilities

- Telecom (Overhead)
- Telecom (Underground)

Water Utilities

- Water - Not Specified (Underground)
- Water - Potable Water (Underground)



Coordinate System: British National Grid

0 0.5 1 km

Scale: 1:20,000 A3 Page Size

Environmental Statement

Utilities: ECC 11

Figure 25.4.11



OUTER DOWING
OFFSHORE WIND

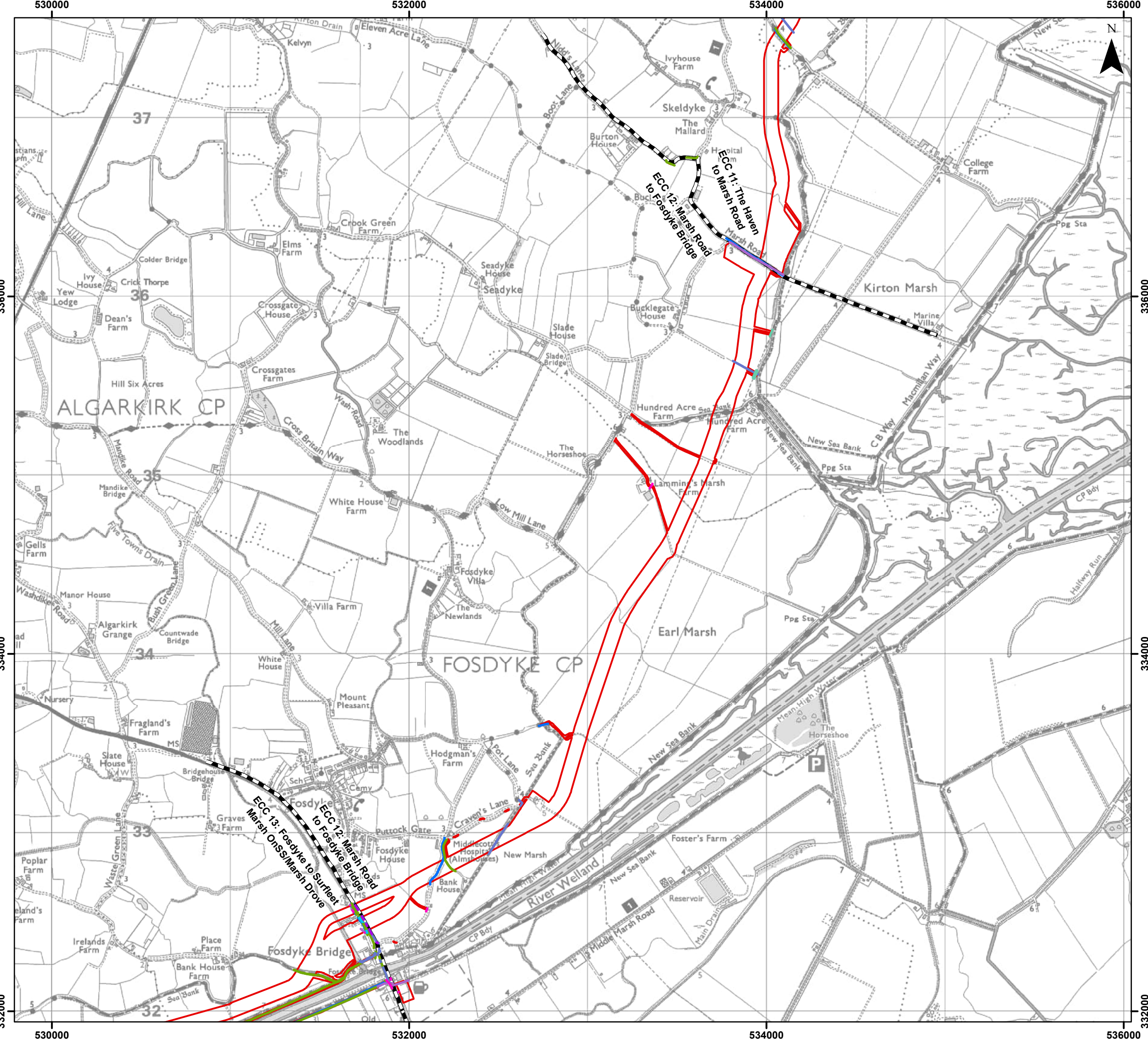


SLR

Date: 14/03/2024
Produced By: RD
Revision: 0.1

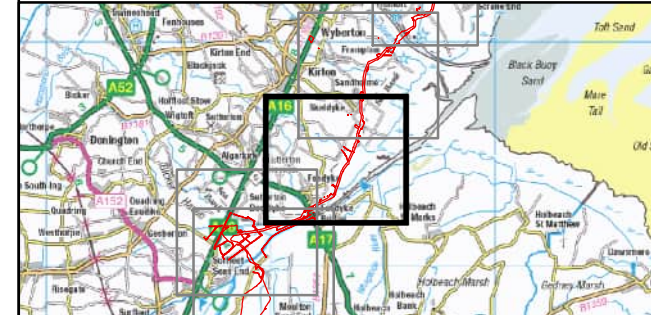
© Crown copyright [and database rights] (2024)
0100031673

Document Path: P:\05356 - Gobe Consultants Ltd\00012 GTR4 Outer Dowing\Tech\GIS\DWGS\W\0023 09 Environmental Statement\and Use\Chapter\05356 00012 0921 0 Utilities.mxd



Legend

- Order Limits
- Onshore Segment Break
- Electricity Utilities**
 - Electric - Extra-High Voltage (Overhead)
 - Electric - High Voltage (Underground)
 - Electric - High Voltage (Overhead)
 - Electric - Low Voltage (Underground)
 - Electric - Low Voltage (Overhead)
- Telecoms Utilities**
 - Telecom (Overhead)
 - Telecom (Underground)
- Water Utilities**
 - Water - Potable Water (Underground)
- LCC Utilities**
 - Combined System (Underground)
 - Surface Water Drain (Underground)



Coordinate System: British National Grid

0 0.5 1 km

Scale: 1:20,000 A3 Page Size

Environmental Statement

Utilities: ECC 12

Figure 25.4.12



OUTER DOWING
OFFSHORE WIND

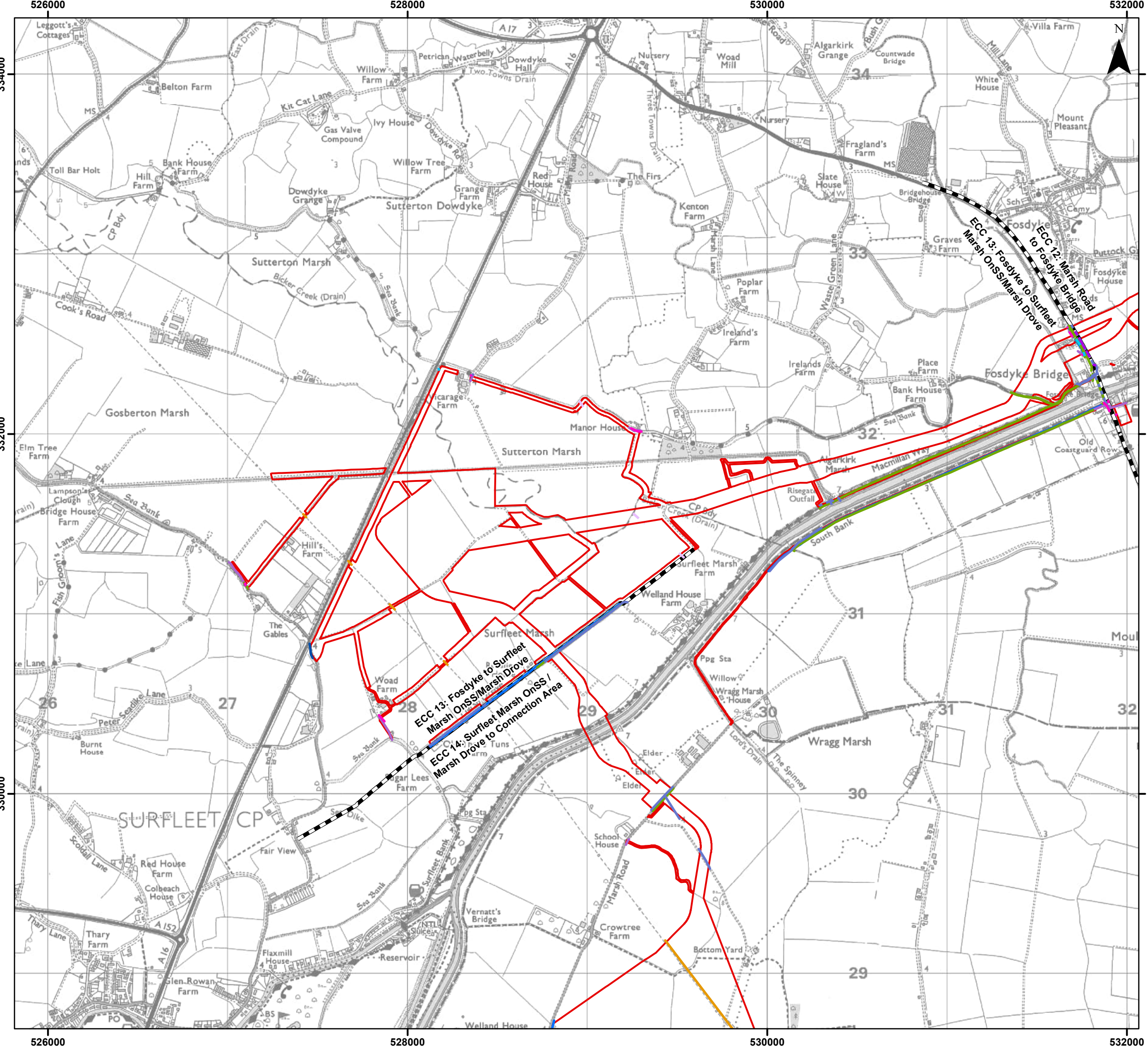


SLR

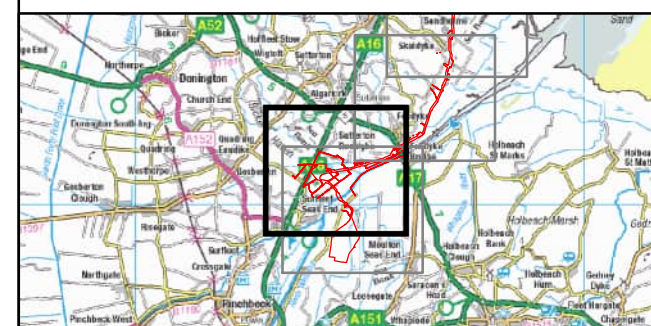
Date: 14/03/2024
Produced By: RD
Revision: 0.1

© Crown copyright [and database rights] (2024)
0100031673

Document Path: P:\05356 - Gobe Consultants Ltd\0012 GTRP Outer Dowing\Tech\GIS\DWgs\Wkmg\2023_09 Environmental Statement\and User\Chapter\05356_0012_0921_0 Utilities.mxd



- ### Legend
- Order Limits
 - Onshore Segment Break
 - Electricity Utilities**
 - Electric - High Voltage (Underground)
 - Electric - High Voltage (Overhead)
 - Electric - Low Voltage (Underground)
 - Electric - Low Voltage (Overhead)
 - Electric - Not Specified (Overhead)
 - Gas Utilities**
 - Gas - National-High Pressure (Underground)
 - Telecoms Utilities**
 - Telecom (Overhead)
 - Telecom (Underground)
 - Water Utilities**
 - Water - Not Specified (Underground)
 - Water - Potable Water (Underground)
 - LCC Utilities**
 - Combined System (Underground)
 - Surface Water Drain (Underground)



Coordinate System: British National Grid
 0 0.5 1 km
 Scale: 1:20,000 A3 Page Size

Environmental Statement
 Utilities: ECC 13
 Figure 25.4.13



OUTER DOWSING
OFFSHORE WIND



SLR

Date: 14/03/2024
 Produced By: RD
 Revision: 0.1

© Crown copyright [and database rights] (2024)
 0100031673

Document Path: P:\05356 - Gobe Consultants Ltd\0012 GTR Outer Dowsing\Tech\GIS\DWG\Wing\2023 09 Environmental Statement\and User\Chapter\05356 0012 0921 0 Utilities.mxd

528000

530000

532000

332000

332000

330000

330000

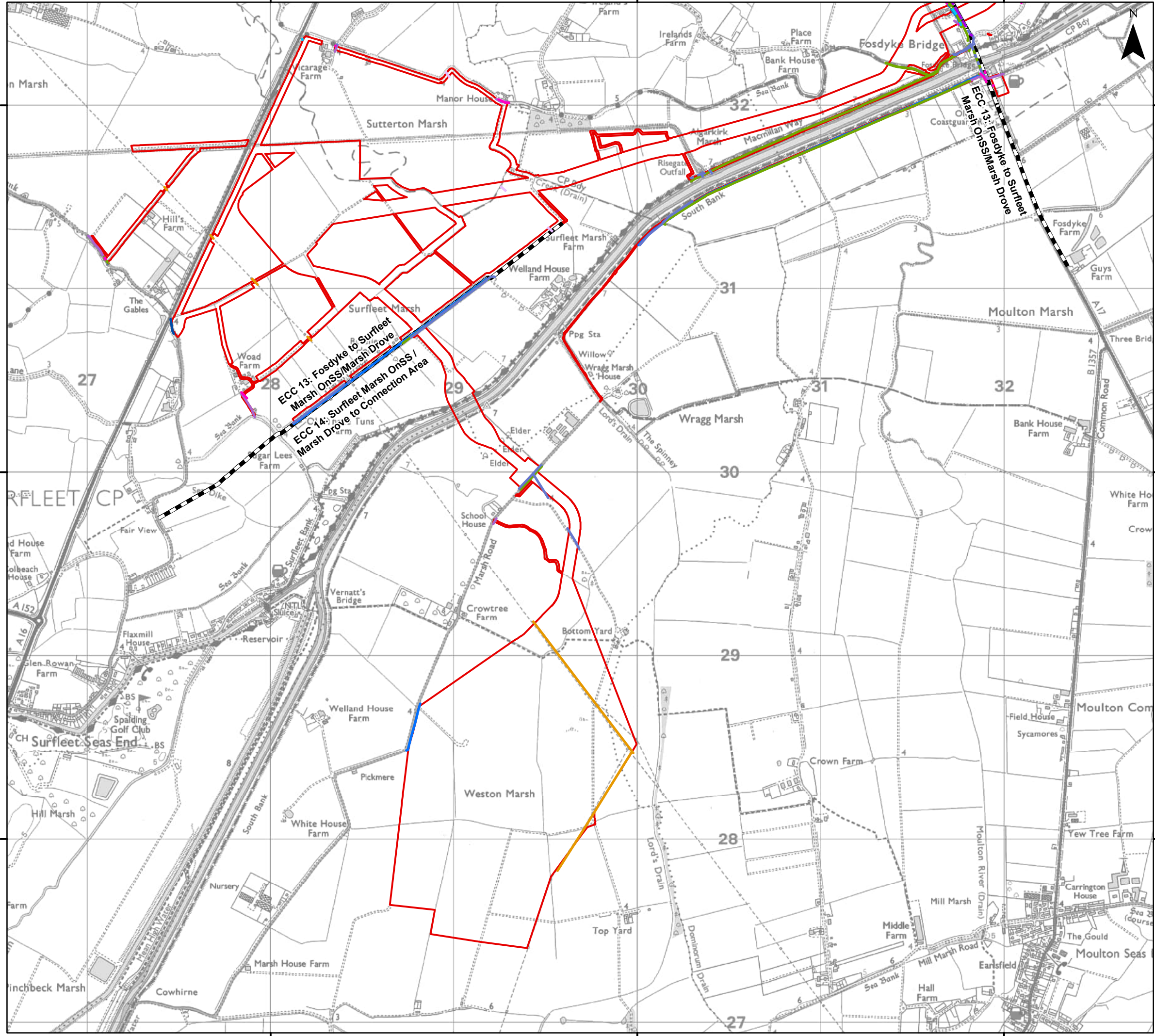
328000

328000

528000

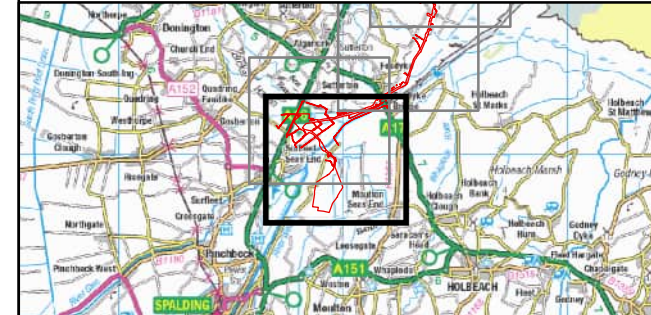
530000

532000



Legend

- Order Limits
- Onshore Segment Break
- Electricity Utilities**
 - Electric - High Voltage (Underground)
 - Electric - High Voltage (Overhead)
 - Electric - Low Voltage (Underground)
 - Electric - Low Voltage (Overhead)
 - Electric - Not Specified (Overhead)
- Gas Utilities**
 - Gas - National-High Pressure (Underground)
- Telecoms Utilities**
 - Telecom (Overhead)
 - Telecom (Underground)
- Water Utilities**
 - Water - Not Specified (Underground)
 - Water - Potable Water (Underground)
- LCC Utilities**
 - Combined System (Underground)
 - Surface Water Drain (Underground)



Coordinate System: British National Grid
 0 0.5 1 km
 Scale: 1:20,000 A3 Page Size

Environmental Statement
 Utilities: ECC 14
 Figure 25.4.14



Date: 14/03/2024
 Produced By: RD
 Revision: 0.1



© Crown copyright [and database rights] (2024) 0100031673

Document Path: P:\05356 - Gobe Consultants Ltd\00012 GTR Outer Dowsing\Tech\GIS\DWG\W\Wing\2023 09 Environmental Statement\and User\Chapter\05356 00012 0921 0 Utilities.mxd